

An aerial night photograph of a city, likely Milan, showing a dense network of roads and illuminated areas. The lights create a complex web of lines across the dark landscape, with some brighter spots indicating urban centers or major thoroughfares.

**EUSKALIA HIRIA 2009**  
**EL PLANAMENTO TERRITORIAL**  
**UNA REFLEXION DESDE LA INNOVATION**  
**Iniciativas para la articulation territorial**

**LA ARTICULATION DEL AREA METROPOLITANA  
DE MILAN**

**Giovanna Fossa**

**Architecture and Planning Department**

**Politecnico di Milano**

1. **Milano metropolitan area structure**
2. **institutional planning strategies**
3. **initiatives for the territory articulation: regional scale**
4. **initiatives for the territory articulation: urban scale**

1



Porto

Lisboa

Sevilla

Madrid

Bilbao

Zaragoza

Valencia

Toulouse

Barcelona

Lyon

Marseille

Torino

Genova

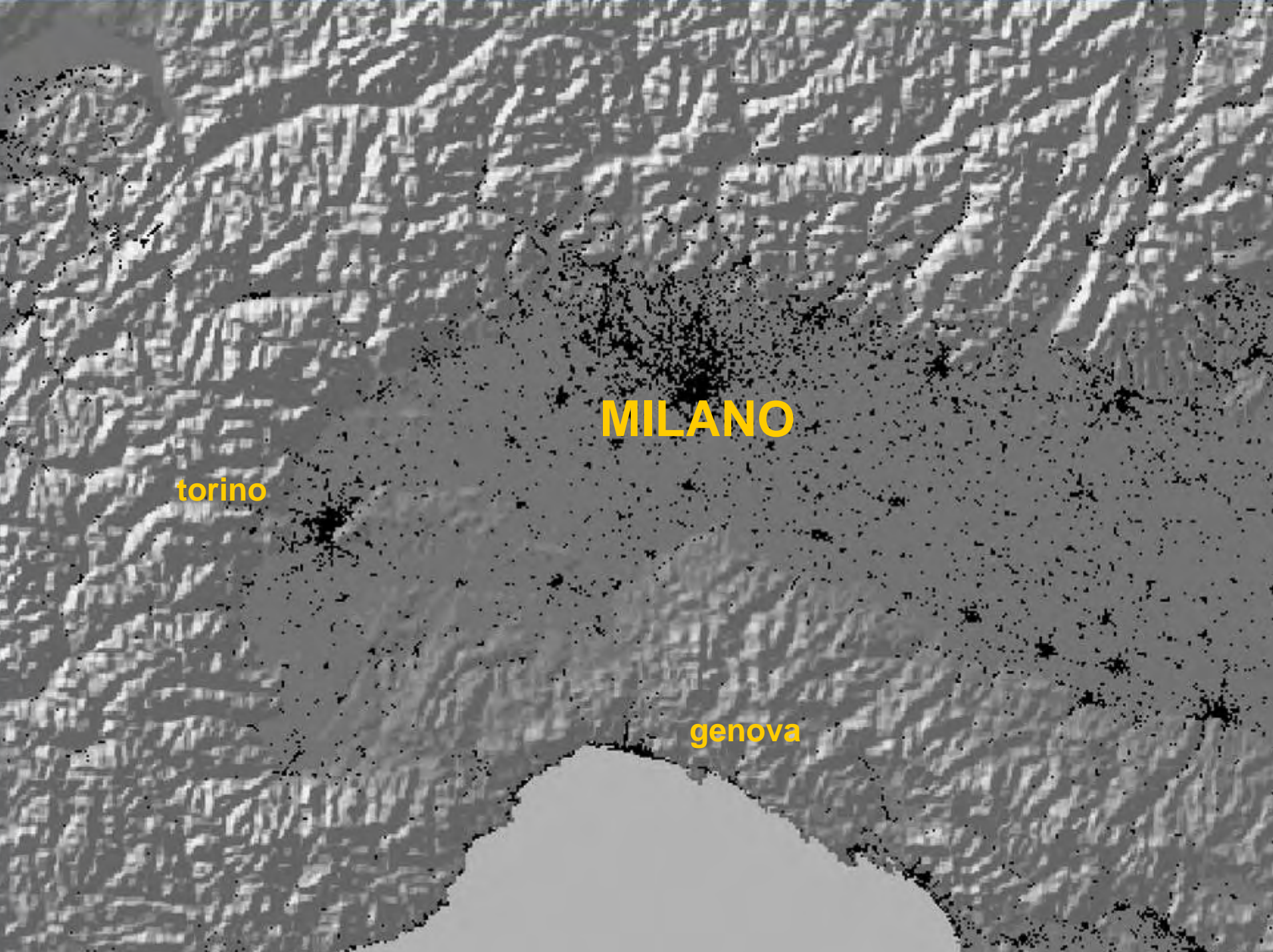
Milano



pentagono

milano

diagonal



**MILANO**

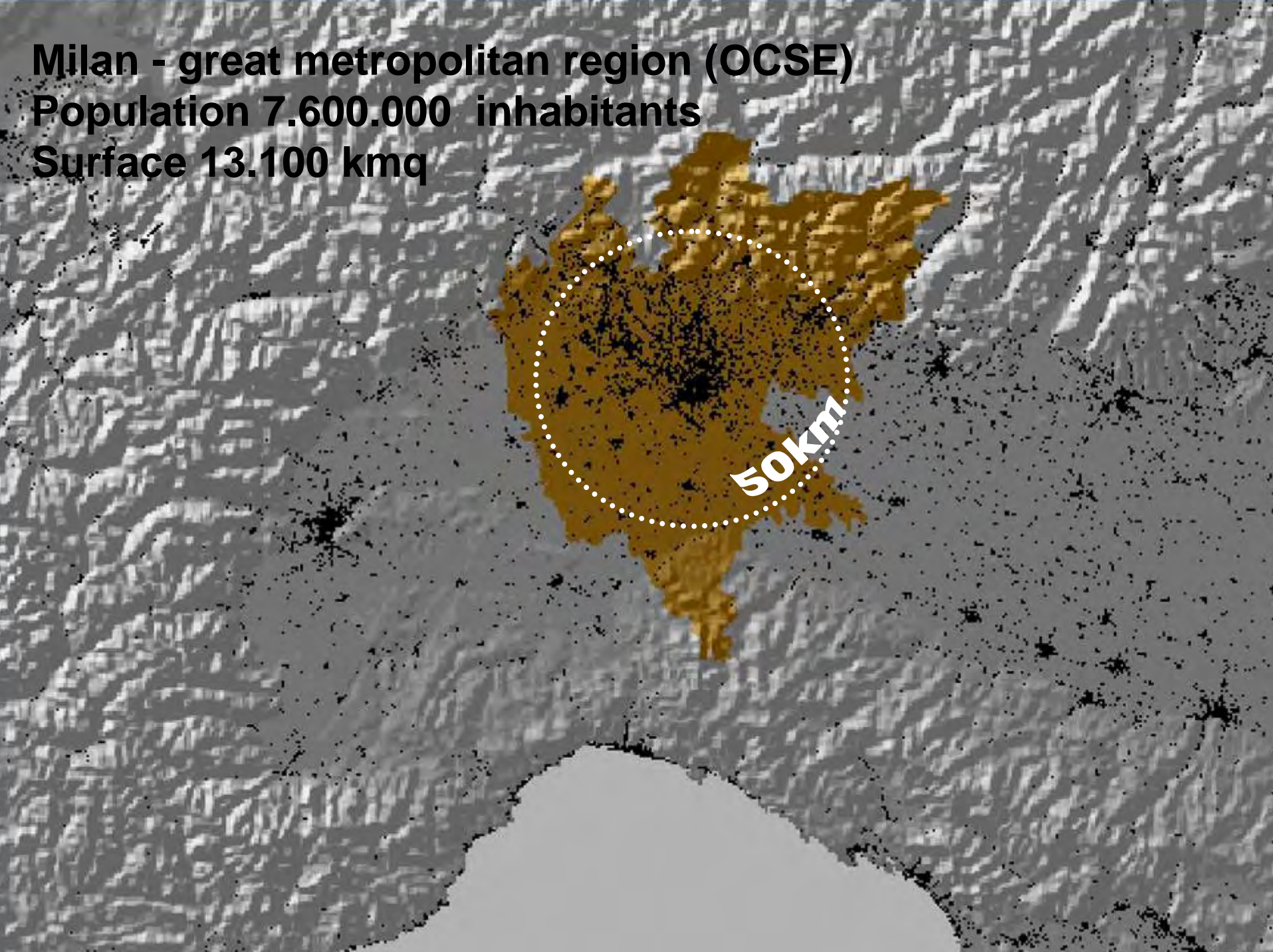
**torino**

**genova**

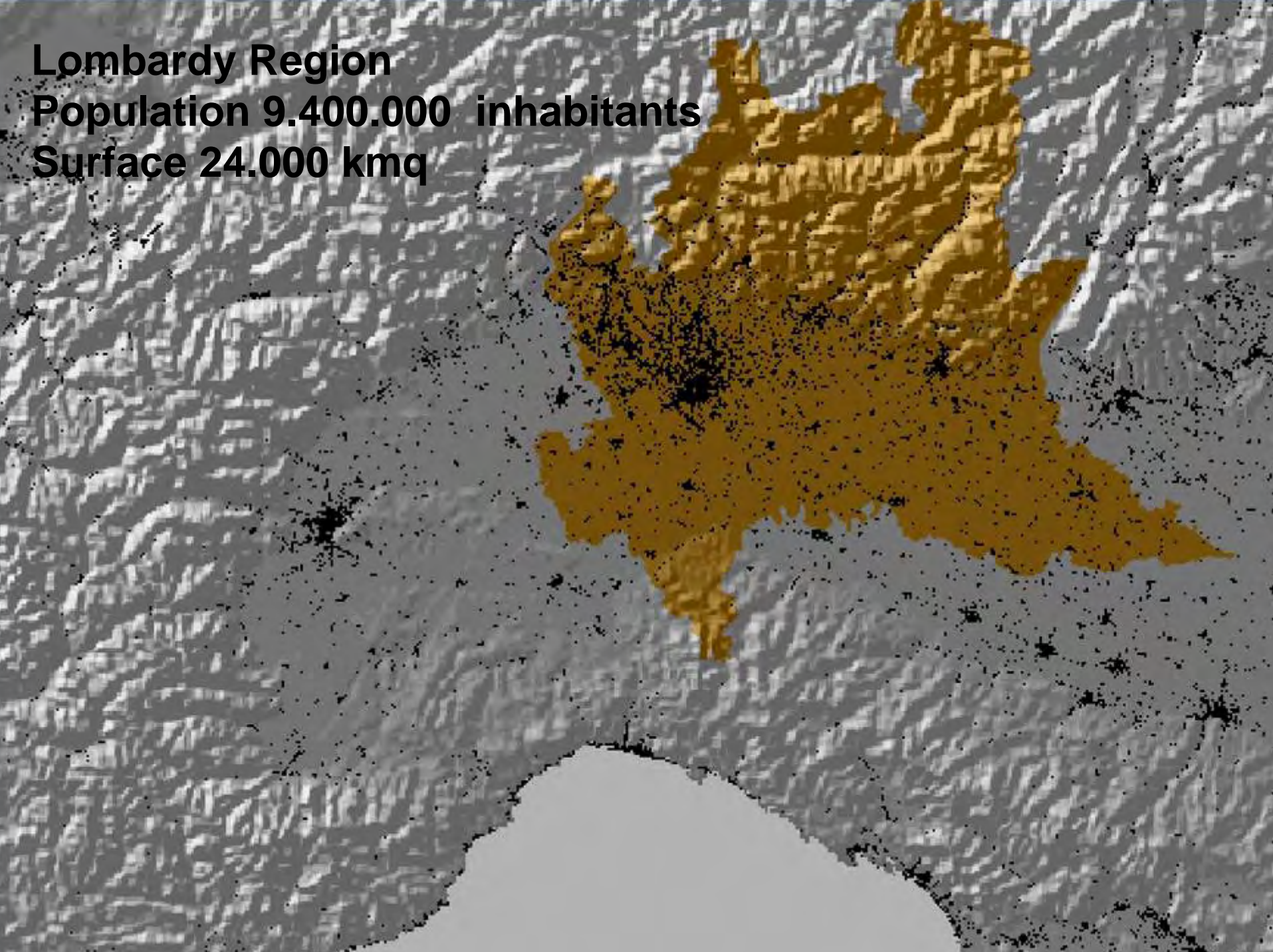
**Milan - great metropolitan region (OCSE)**

**Population 7.600.000 inhabitants**

**Surface 13.100 kmq**



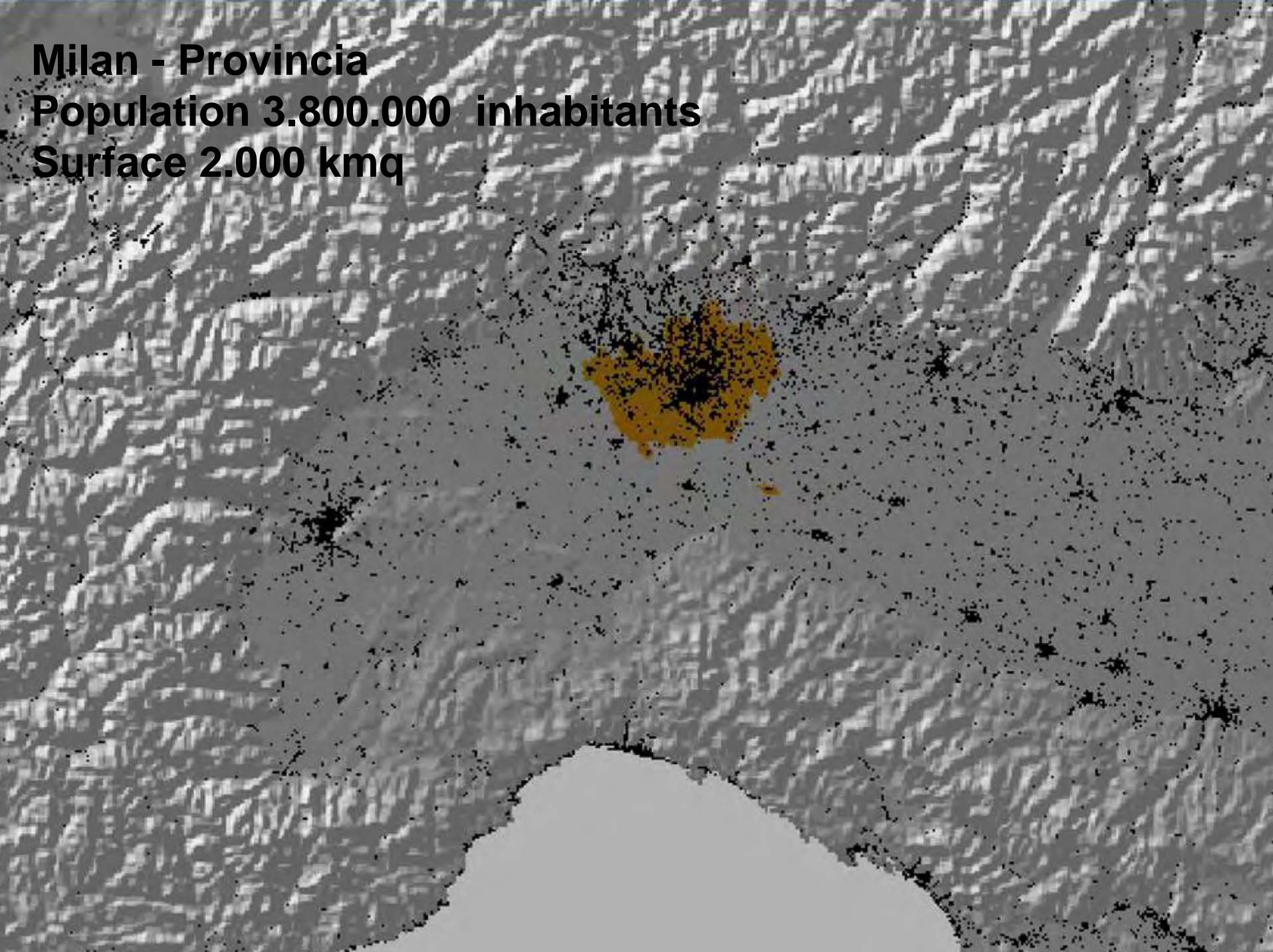
**Lombardy Region**  
**Population 9.400.000 inhabitants**  
**Surface 24.000 kmq**



**Milan - Provincia**

**Population 3.800.000 inhabitants**

**Surface 2.000 kmq**




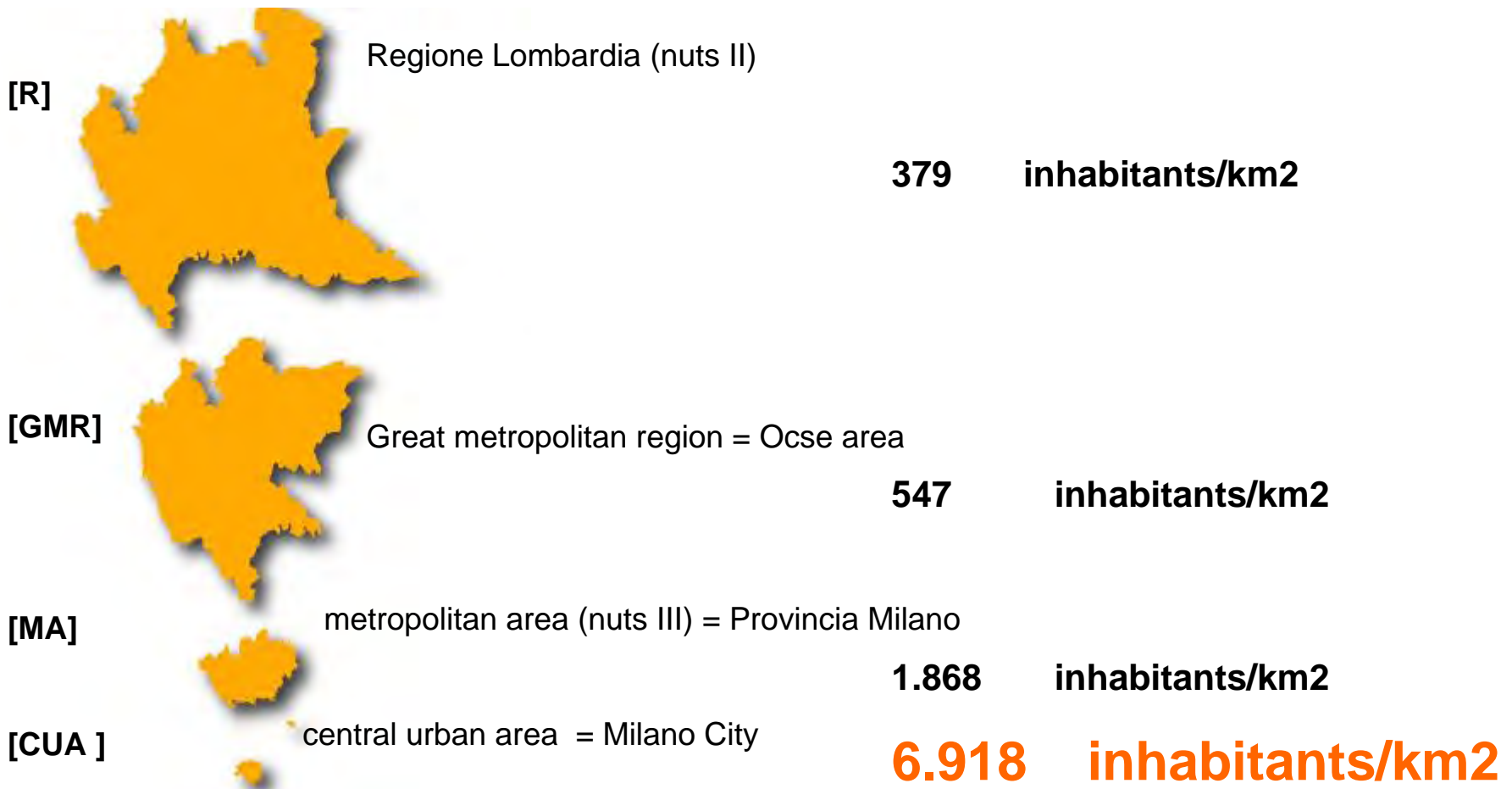


**Milan - City**

**Population 1.300.000 inhabitants**

**Surface 182 kmq**









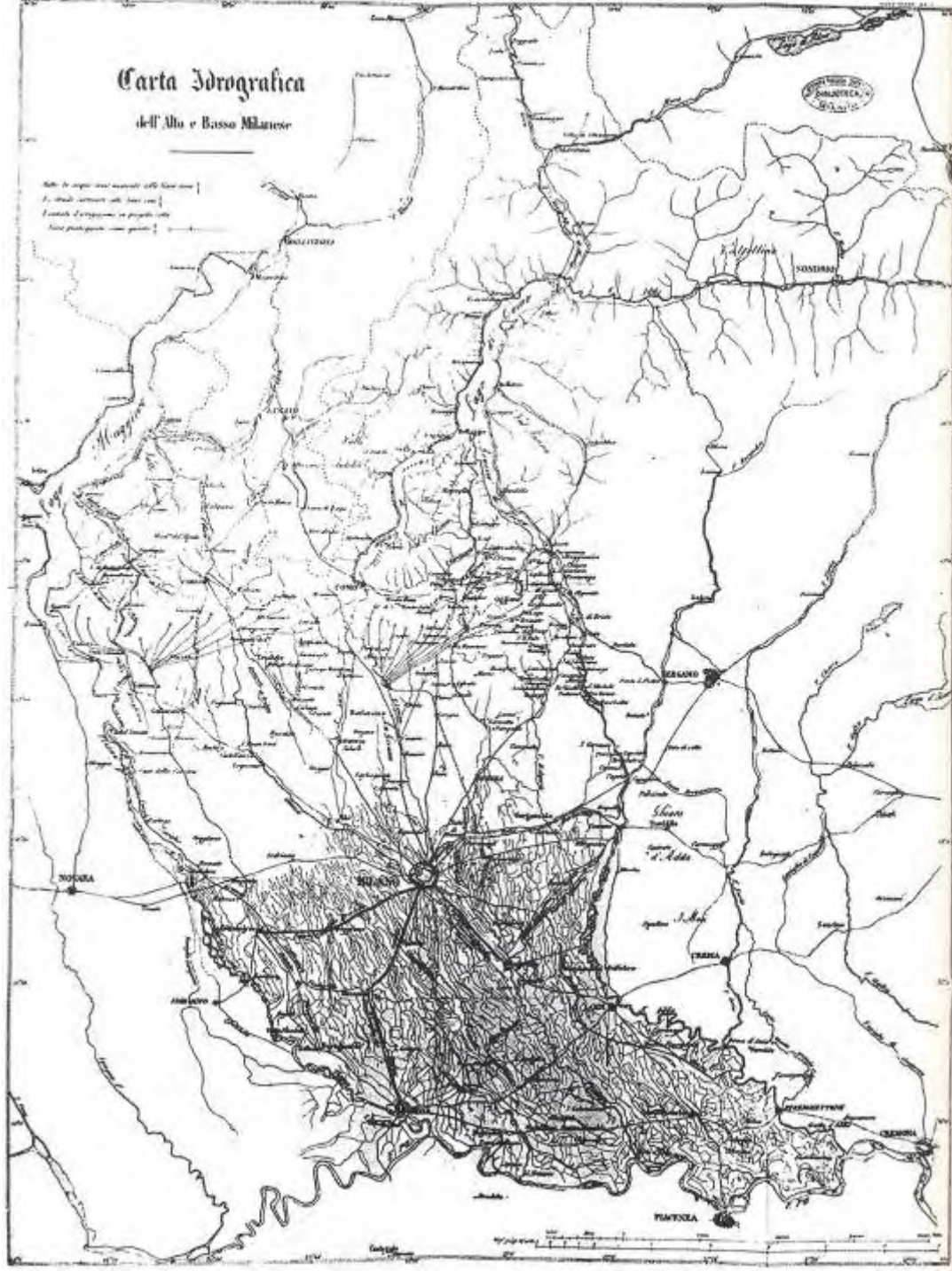


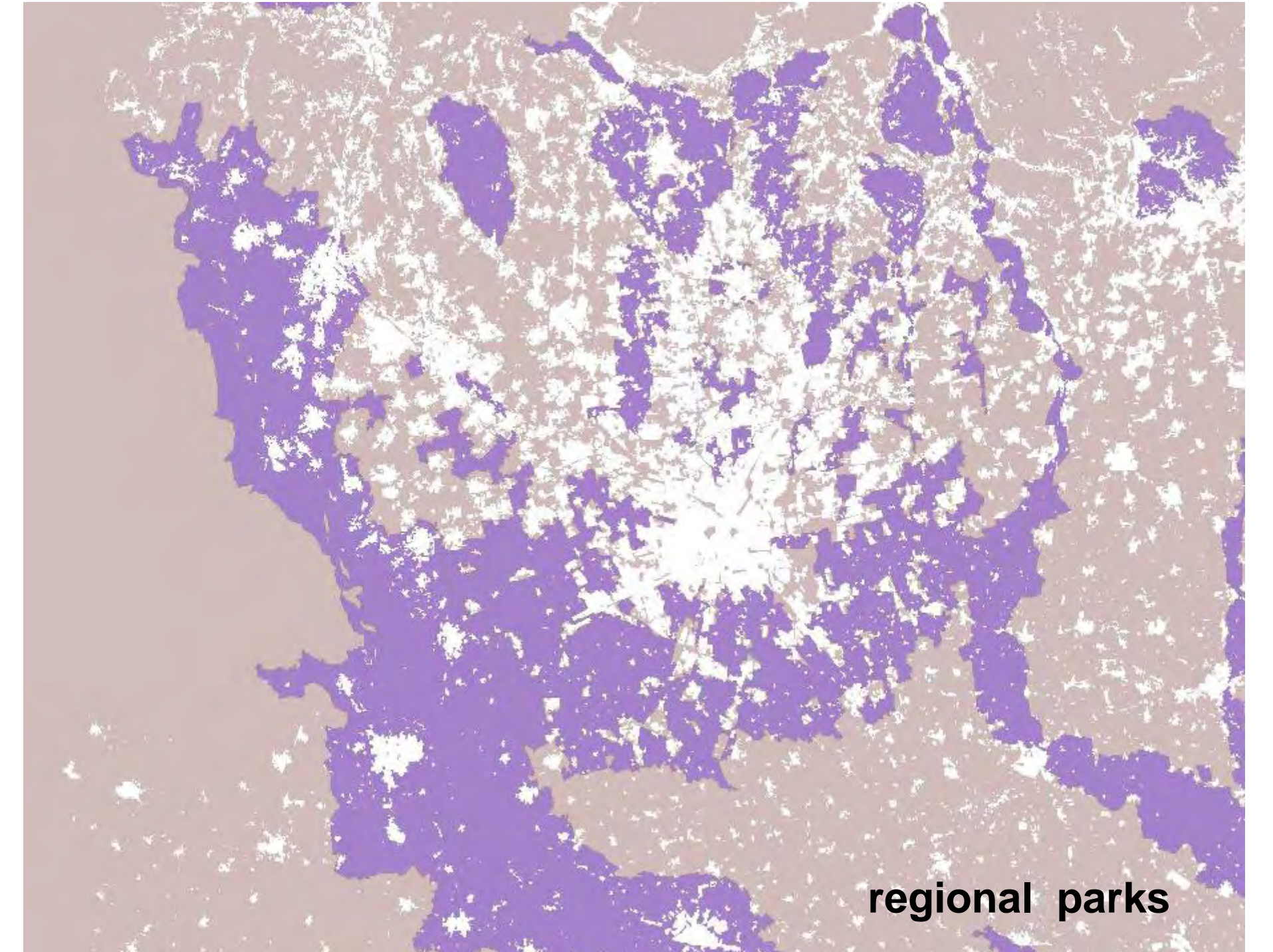
**milano**

# Carta Idrografica

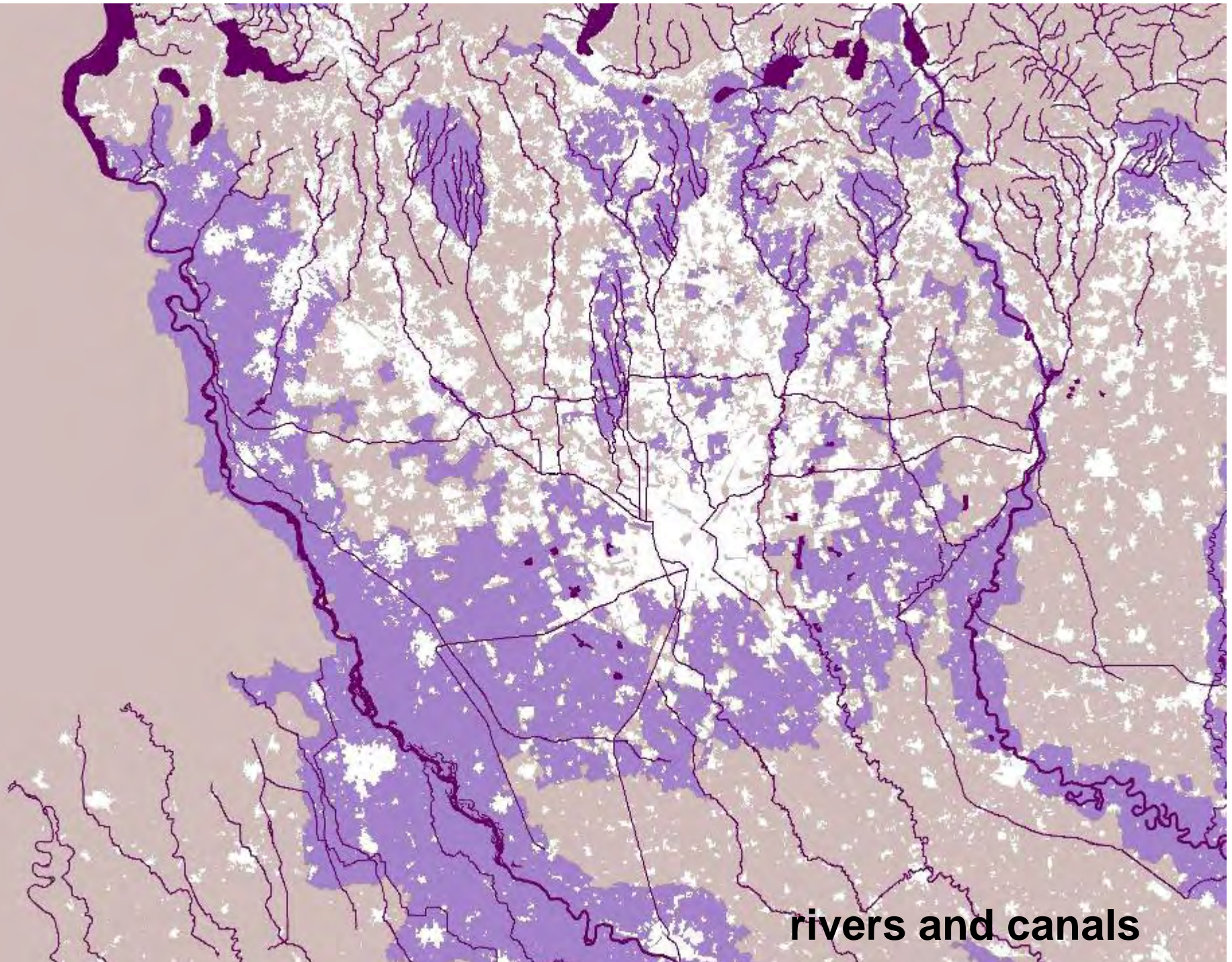
dell'Alta e Basso Milanese

Alte de sorgenti sono indicate colli linee rosse  
Le linee continue sono linee reali  
Le linee tratteggiate sono progetti  
Alte de sorgenti sono indicate colli linee rosse





**regional parks**



**rivers and canals**



great metropolitan area

50km

Varese 83.611

Como 83.016

Lecco 46.477

Sempione: 600.000

Brianza: 800.000

Bergamo 116.510

Novara 102.746

Treviglio 27.162

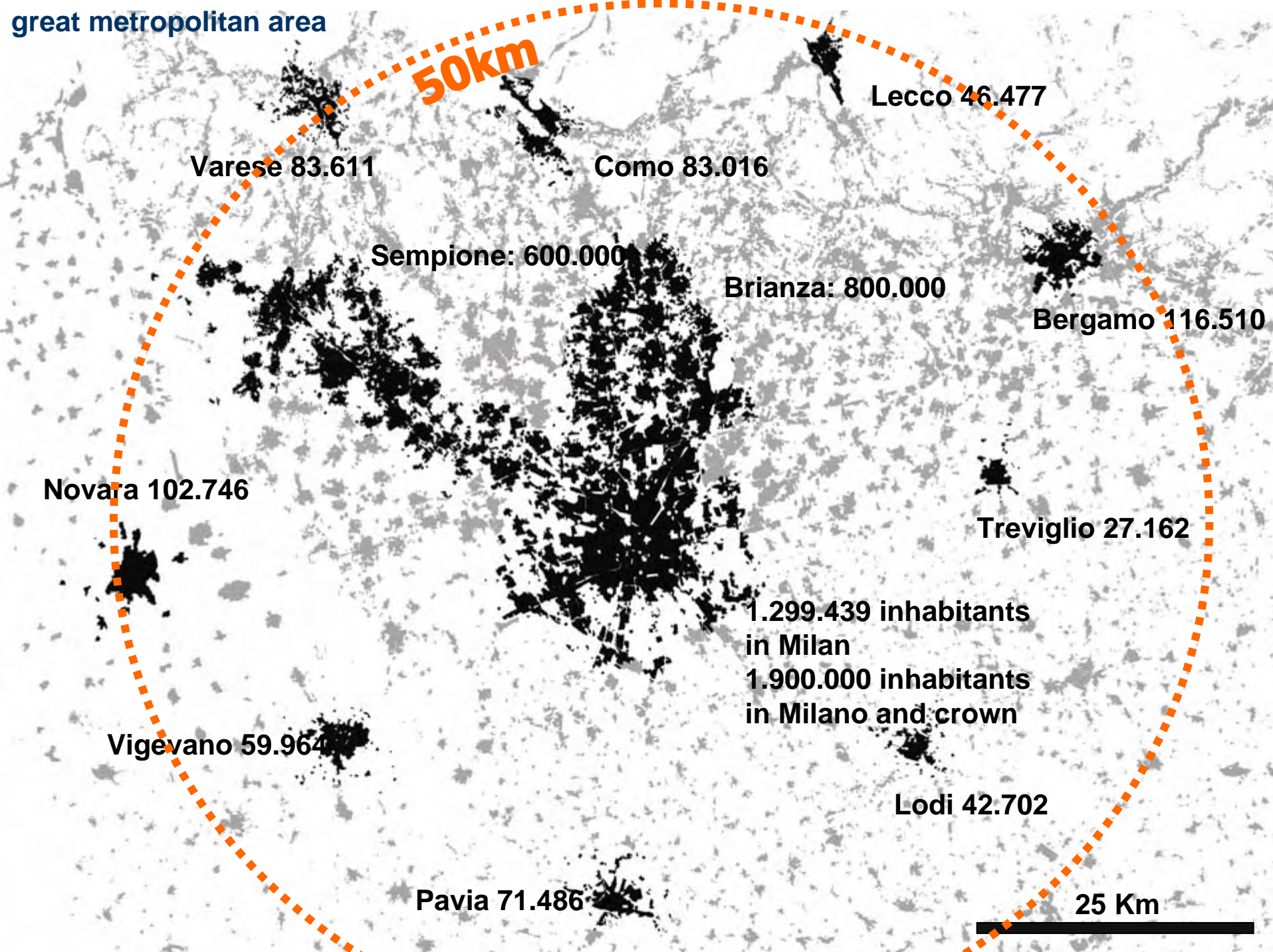
1.299.439 inhabitants  
in Milan  
1.900.000 inhabitants  
in Milano and crown

Vigevano 59.964

Lodi 42.702

Pavia 71.486

25 Km

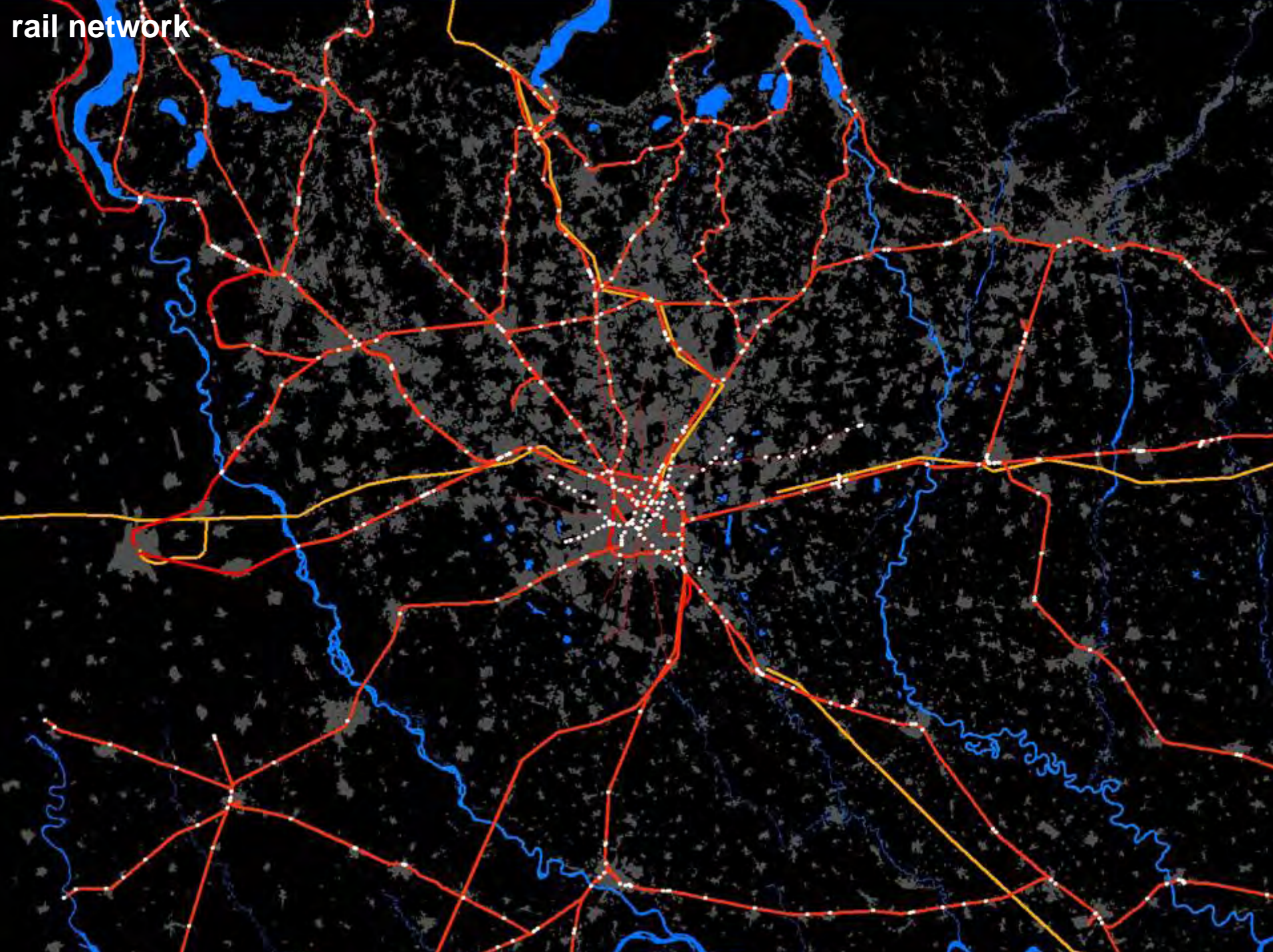




road network



rail network




urban accessibility



**Milano  
city center**





The Simplon axis

Mizzoli


A black and white photograph showing a high-angle view of a rugged mountain peak in the foreground. The mountain's surface is textured with shadows and highlights, suggesting snow or ice. In the background, a vast cityscape is visible, with numerous lights reflecting off a surface, likely water or a large urban area. The sky is dark and clear. The word "milano" is printed in a bold, lowercase sans-serif font on the right side of the image.

**milano**





**North Milan  
the infinite city**



Milano City - urban core



**Noth/East Milan – Brianza hills**



**East Milan – a linear city**



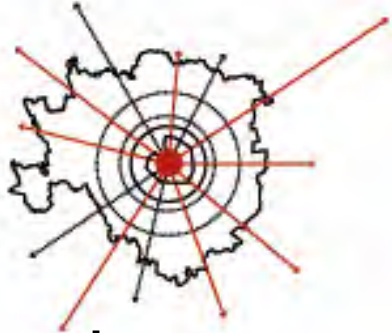
**South Milan – the agricultural park**

**Current institutional initiatives for the regional articulation of the Milan metropolitan area are based on:**

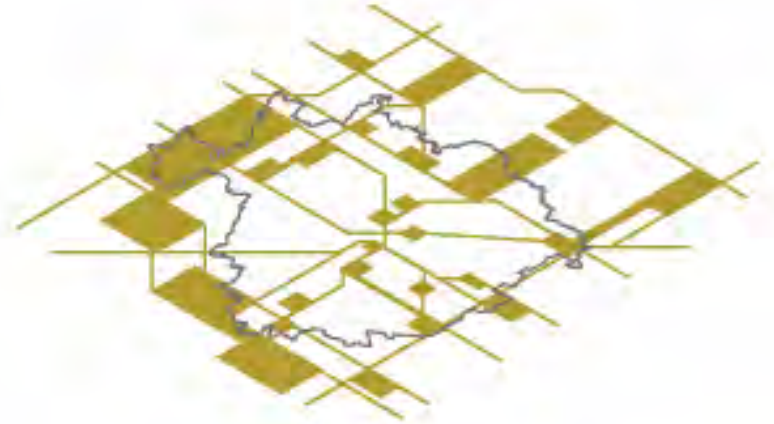
**Strategies to foster **multicentered redevelopment** and **densification** on railway nodes**

**from the historic **radial** model to a new **network** model**

**mobility**



**parks**



**functions of public interest**



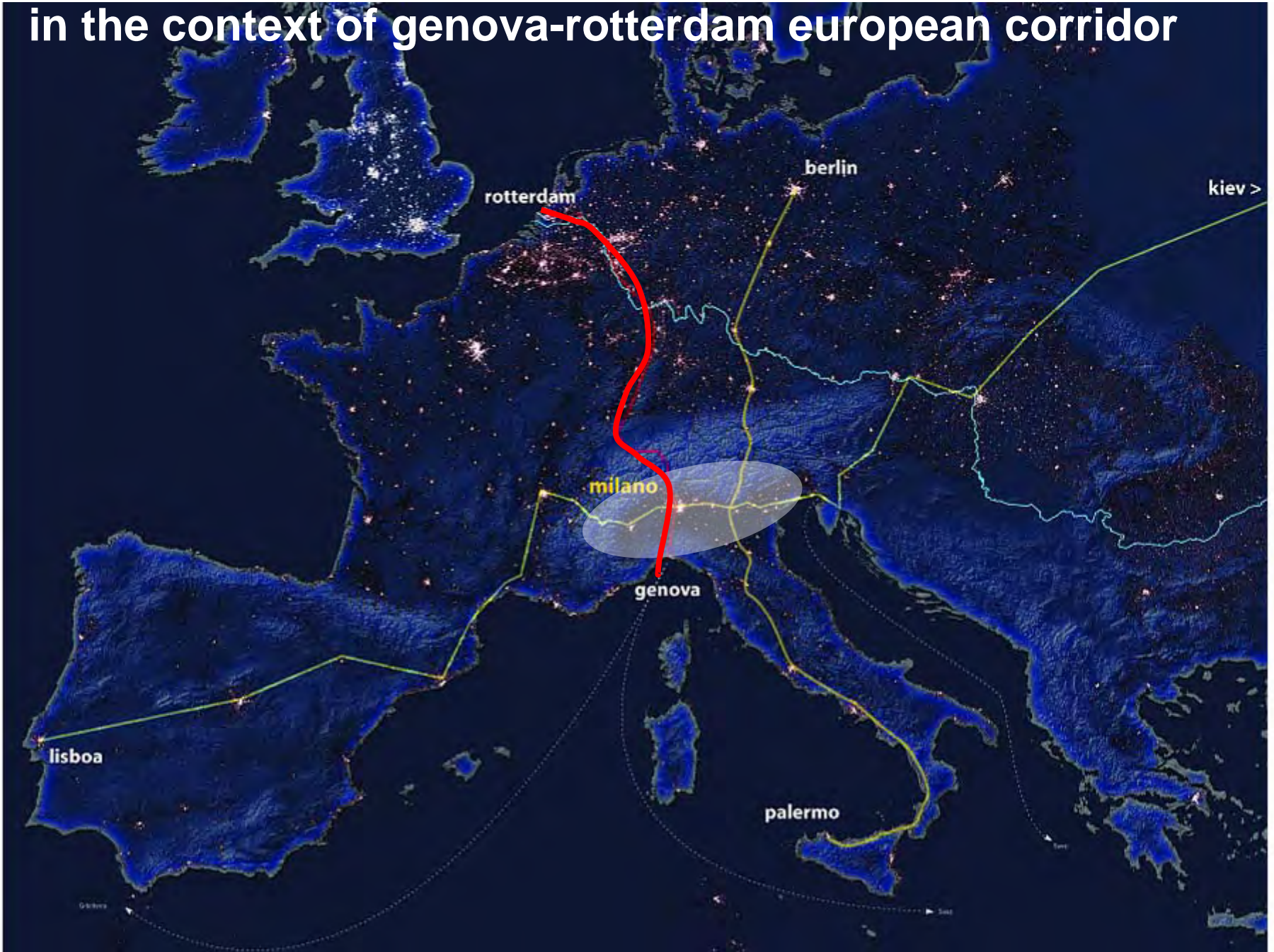
- new “pedemontana” railway connection for goods
- new “pedemontana” highway and greenway
- navigli regional plan
- valtellina regional plan

3





- new “foot of the mountains” railway connection for goods in the context of genova-rotterdam european corridor



**Simplon -Loetchberg**

**Gothard**

**MILANO**

**GENOVA**



**Simplon –Loetchberg**

**freight**

**Gothard**

**passengers**

**new “foot of the mountains”  
for goods**

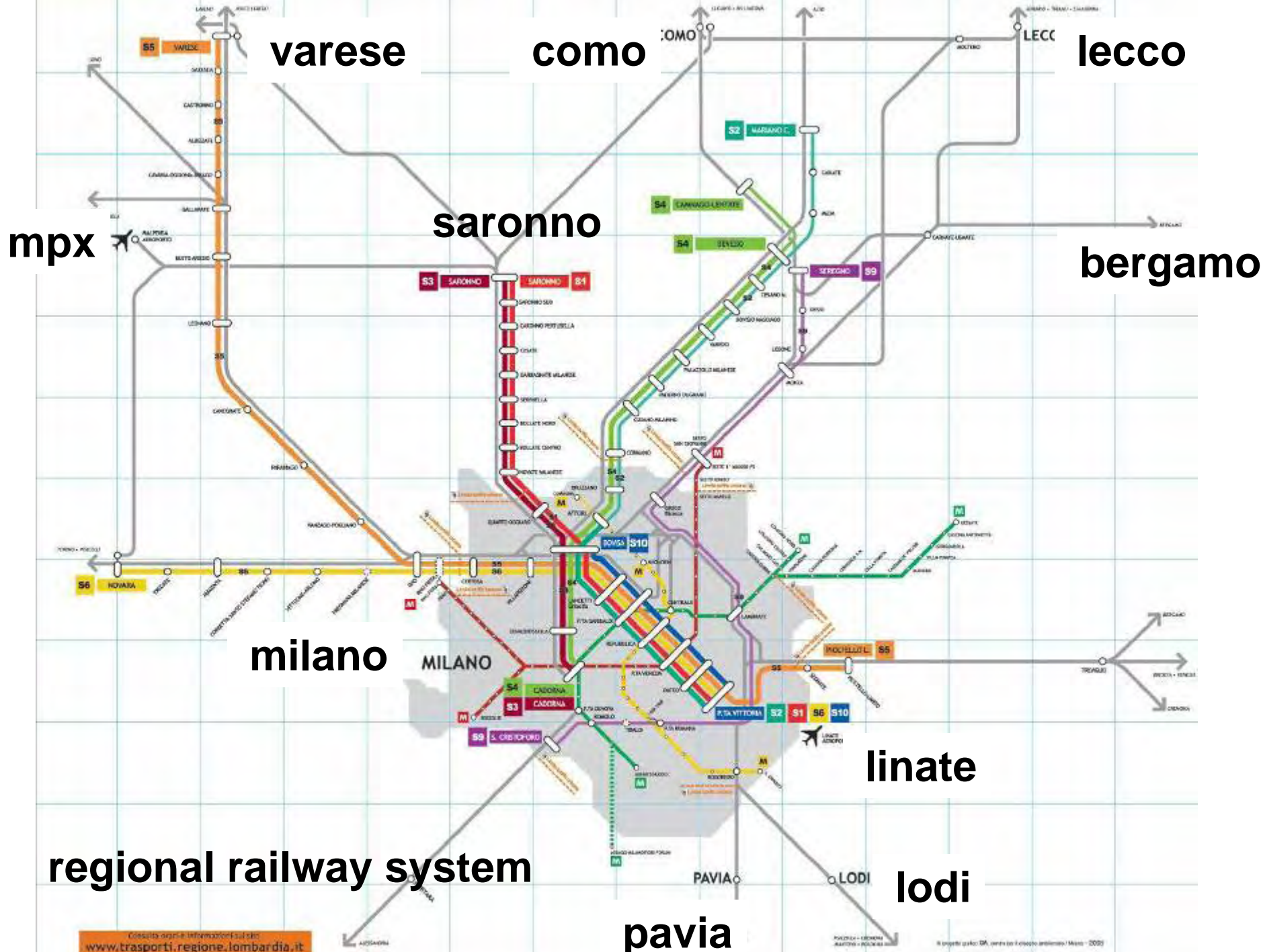
**railway connections**

**NOVARA**

**MILANO**

**GENOVA**





mpox

varese

como

lecco

saronno

bergamo

milano

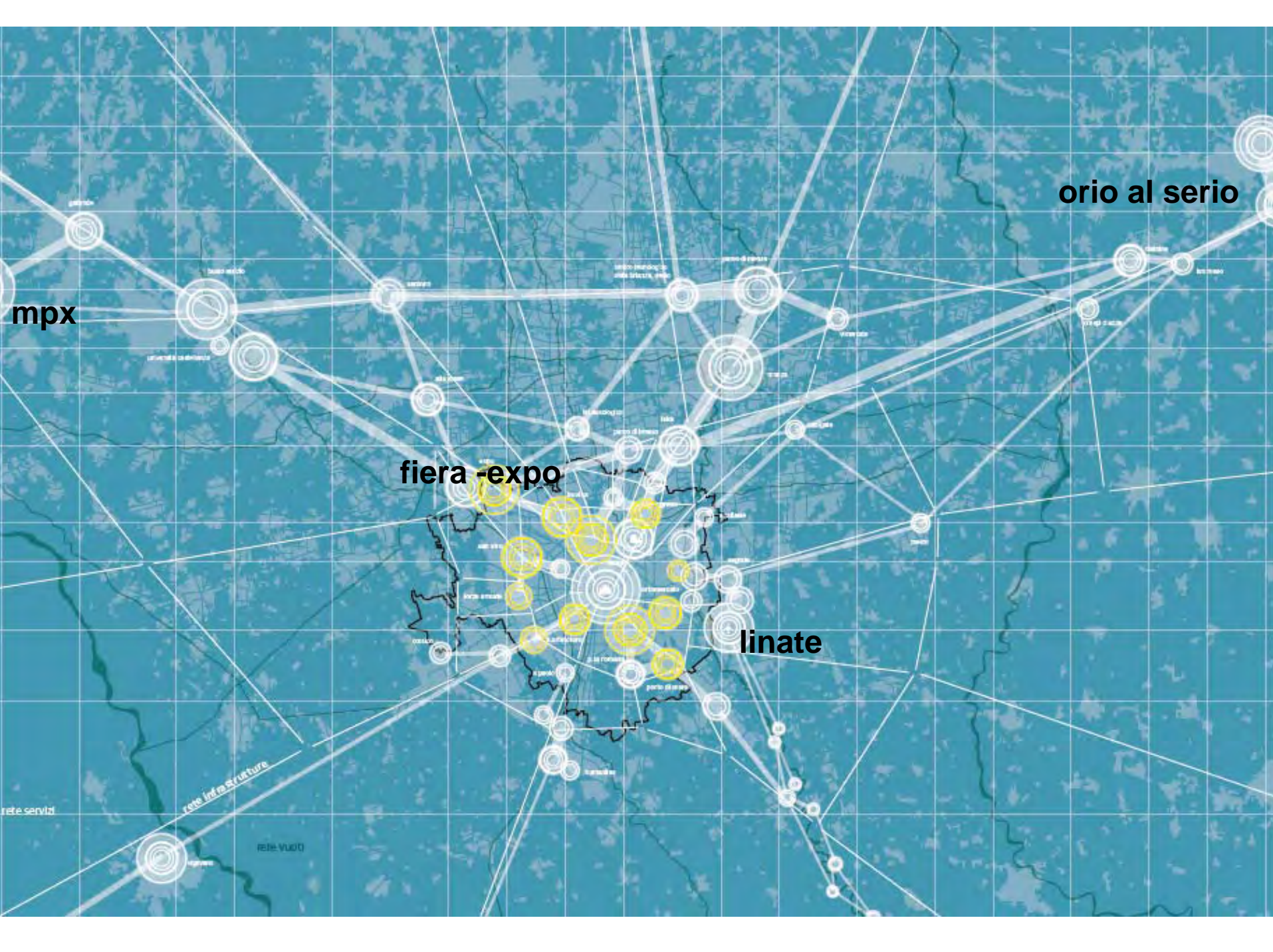
MILANO

liniate

regional railway system

pavia

lodi



**oro al serio**

**mpx**

**fiera -expo**


**linate**





rete infrastrutture

rete servizi

rete vuoto

# strategic functions



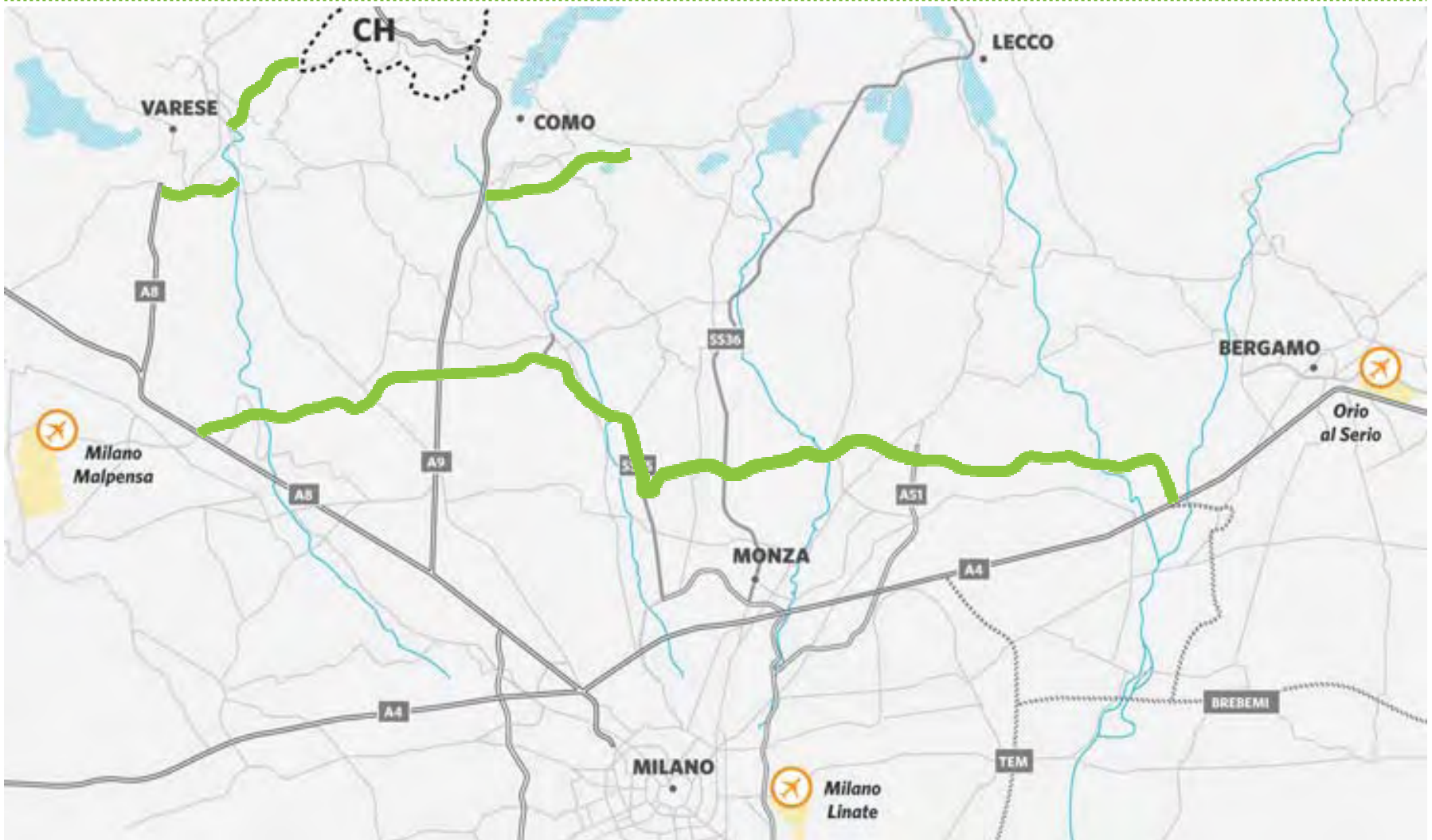
-  Convention centers
-  Hospitals
-  Universities
-  Airports

25 Km



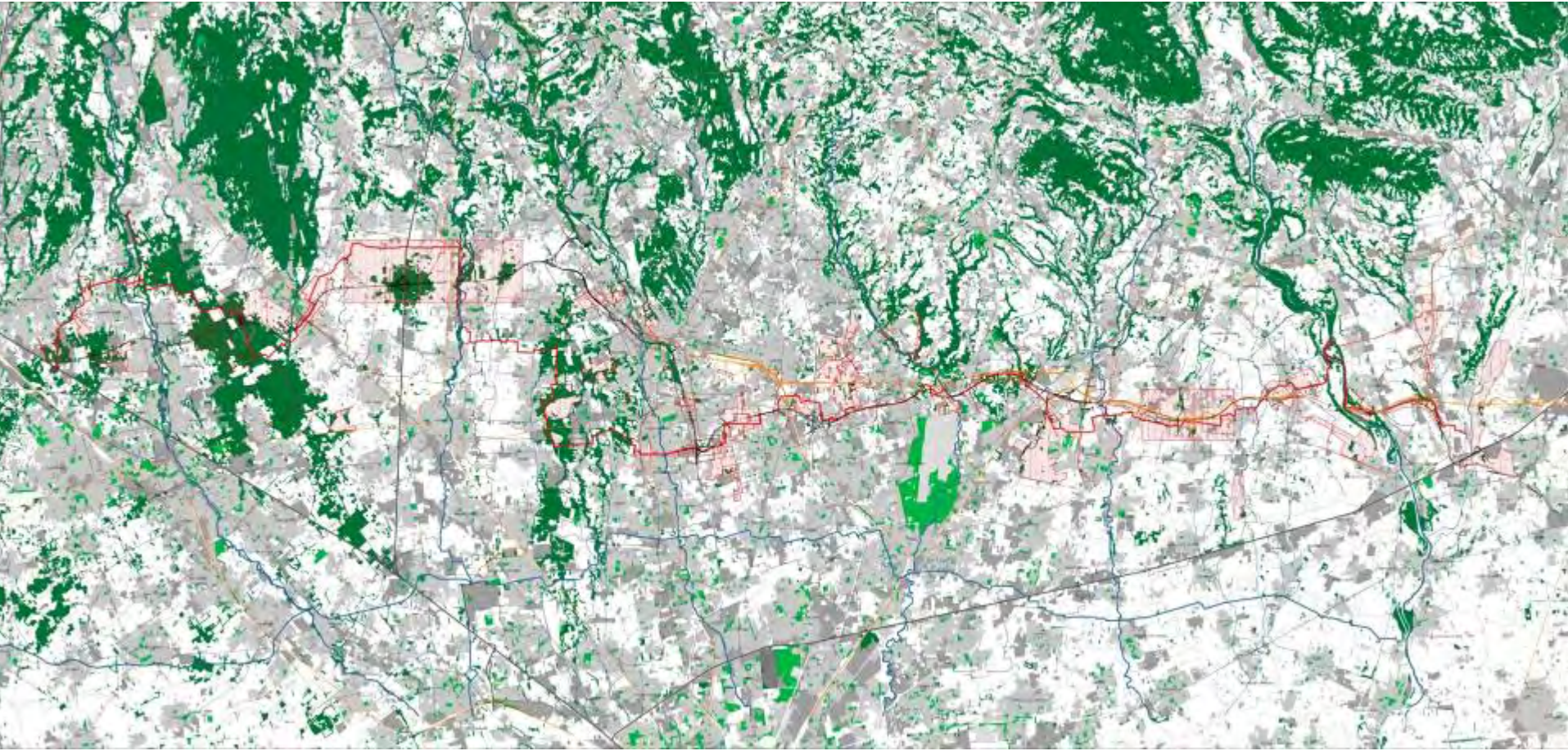


**87 km** New highway | **70 km** New local road | **200 mila** Vehicles a day



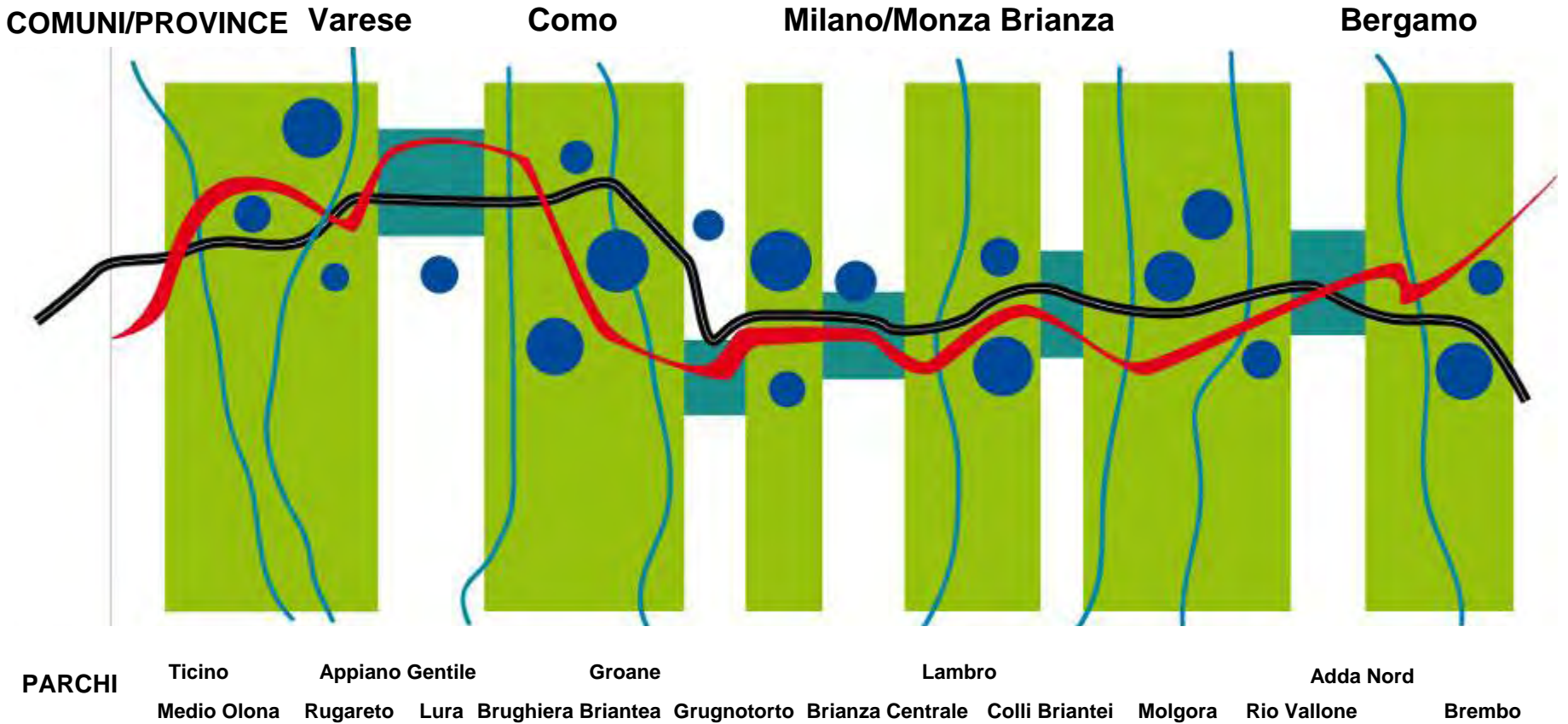
## Connections with regional parks, rivers and canals in the North Milan conurbation

---



# masterplan: structure highway + greenway

---




# GREENWAY

---

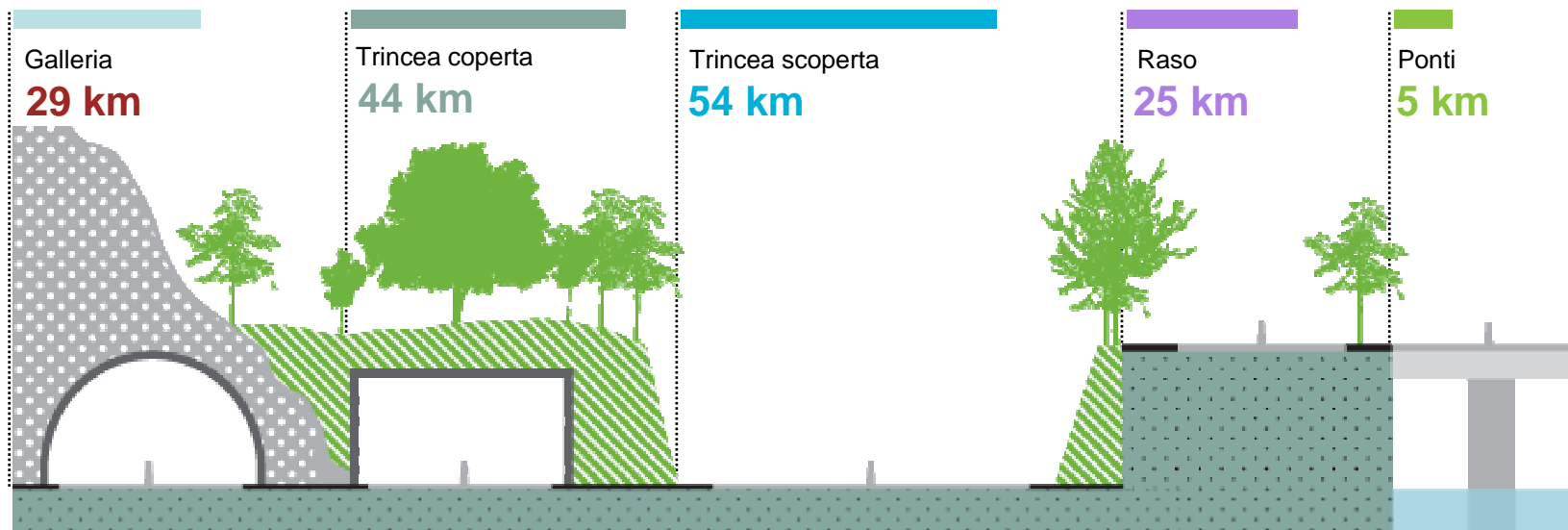
- linear park connecting metropolitan open spaces
- connection between stations, facilities and historic centers
- bike path and a new green strip 90 Km ,5 - 50 m wide, estimated cost 35 millions €



## NUMERO DI CORSIE



## TIPOLOGIE DI TRACCIATO











# typologies of interventions

---



- urban park
- urban forest
- agriculture
- connections
- forests
- environmental renewal
- rural landscape renewal

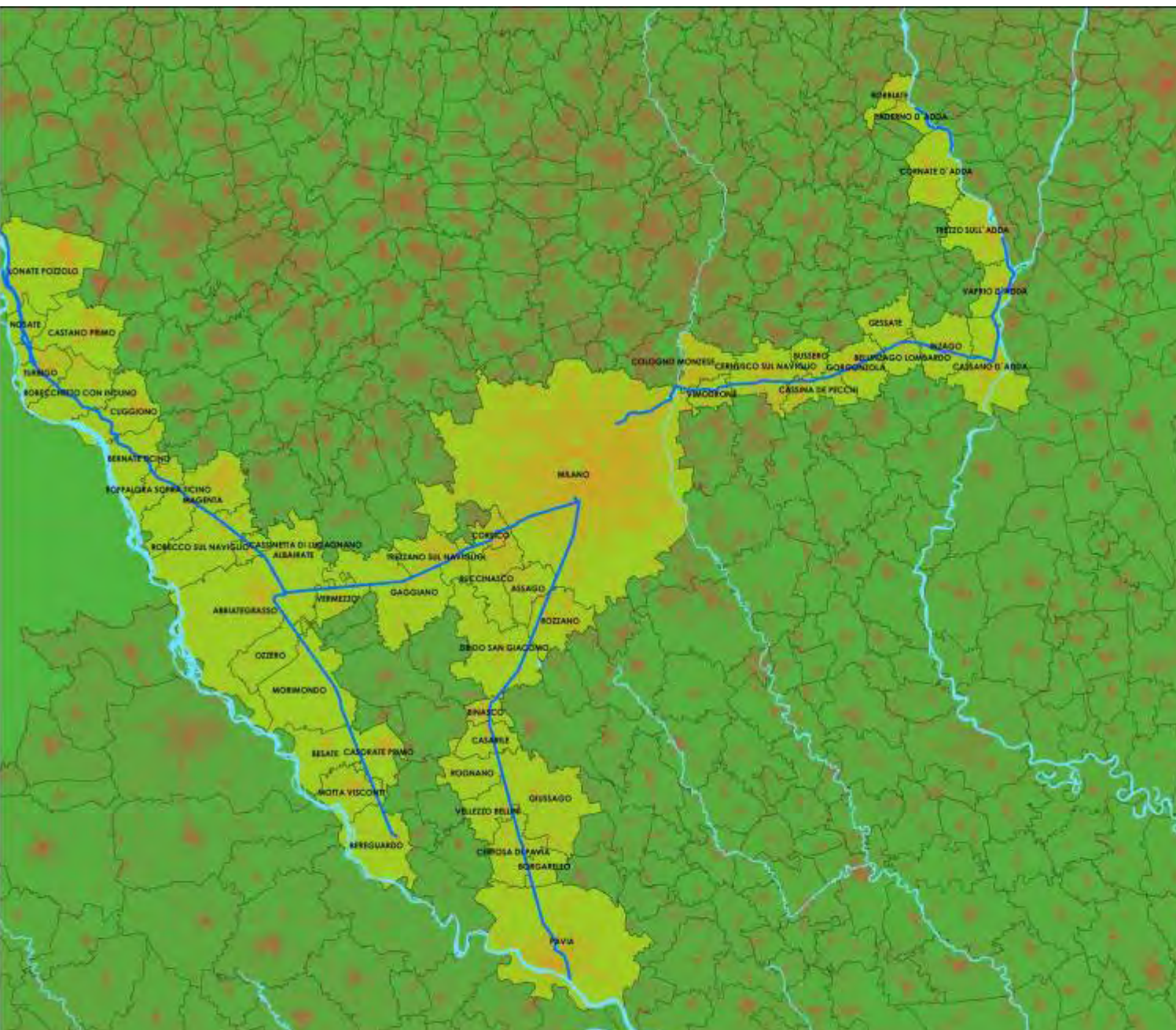
- navigli (historic canals) regional plan








**Regione Lombardia**  
*Territorio e Urbanistica*

## ***PTRA4 Navigli*** ***Ambito del Piano d'Area***



### **Legenda**

-  Navigli
-  Fiumi
-  Comuni del Sistema Navigli

1:250 000





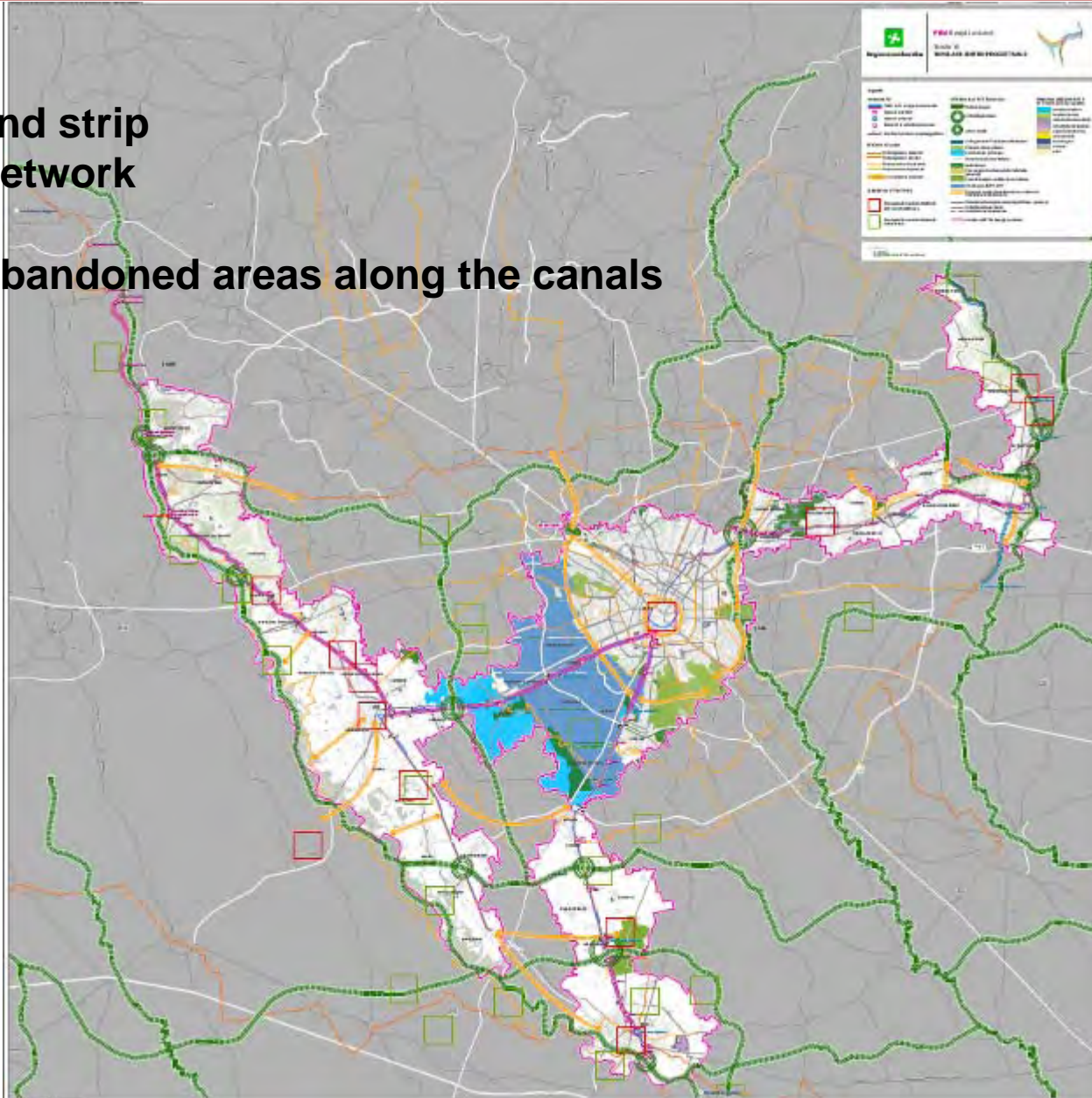
# Piano Territoriale Regionale d'Area Navigli Lombardi



# Piano Territoriale Regionale d'Area Navigli Lombardi



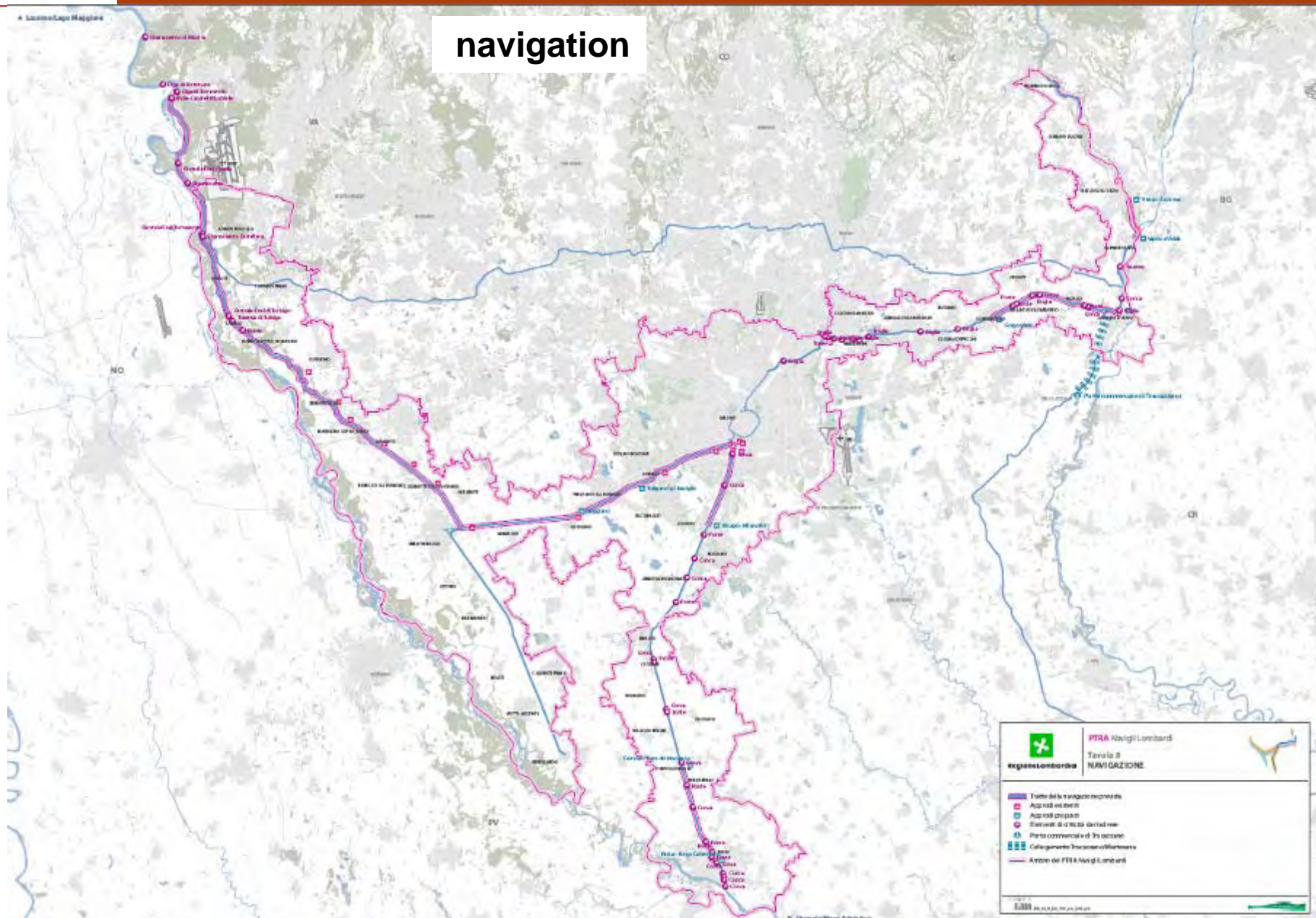
- navigation
- protected land strip
- ecological network
- bike paths
- renewal of abandoned areas along the canals





# Piano Territoriale Regionale d'Area Navigli Lombardi

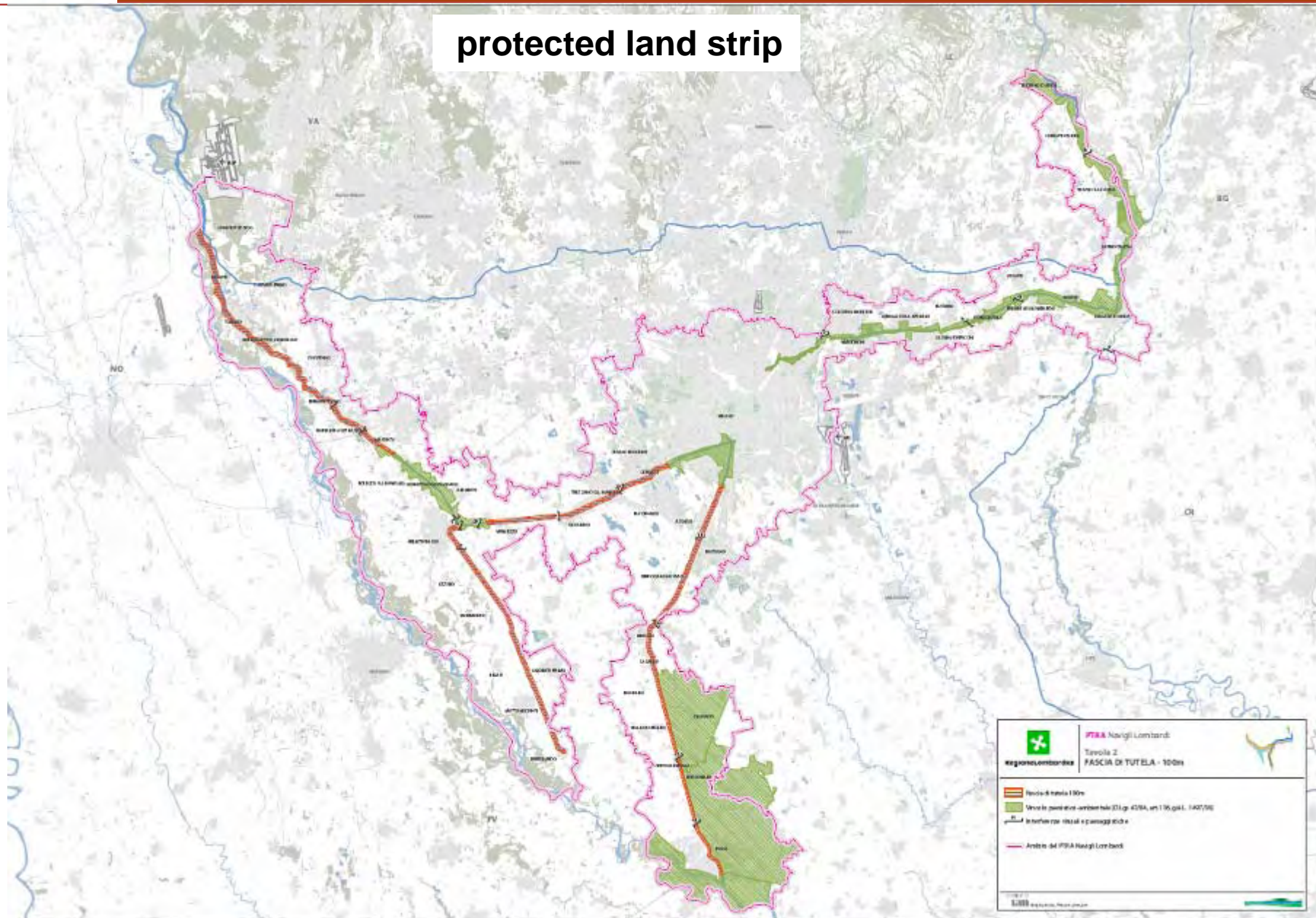
navigation





# Piano Territoriale Regionale d'Area Navigli Lombardi

protected land strip



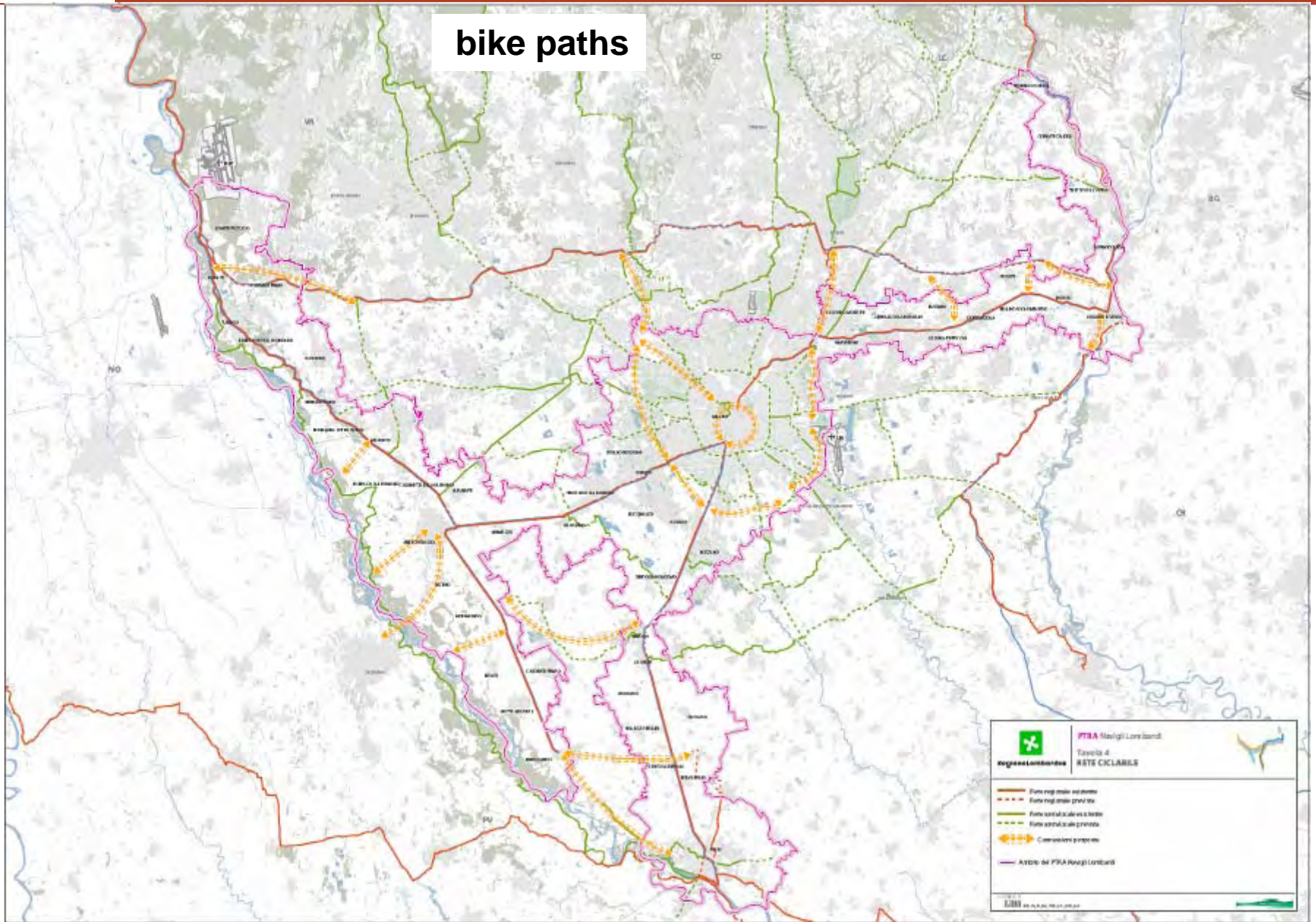






# Piano Territoriale Regionale d'Area Navigli Lombardi

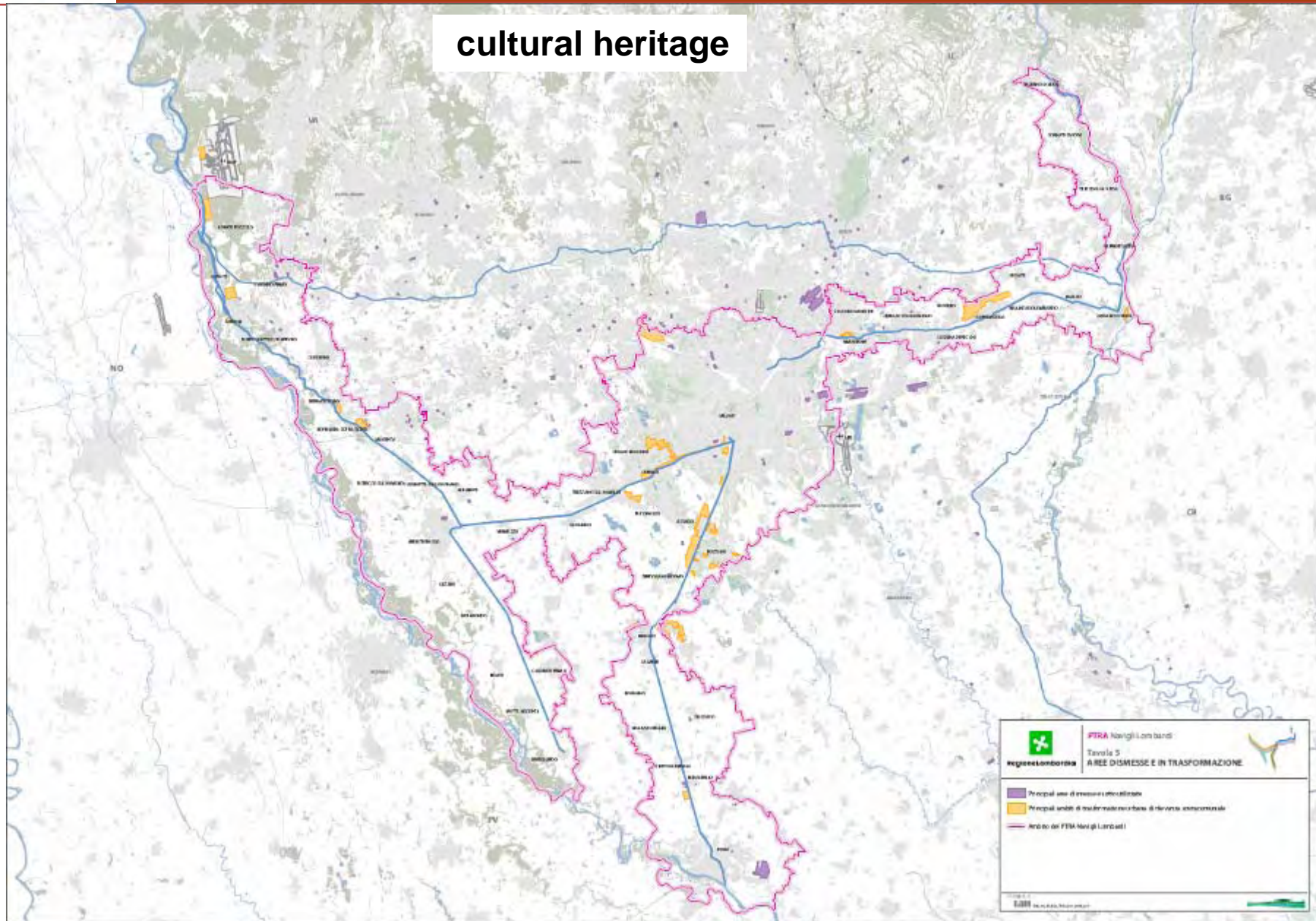
## bike paths





# Piano Territoriale Regionale d'Area Navigli Lombardi

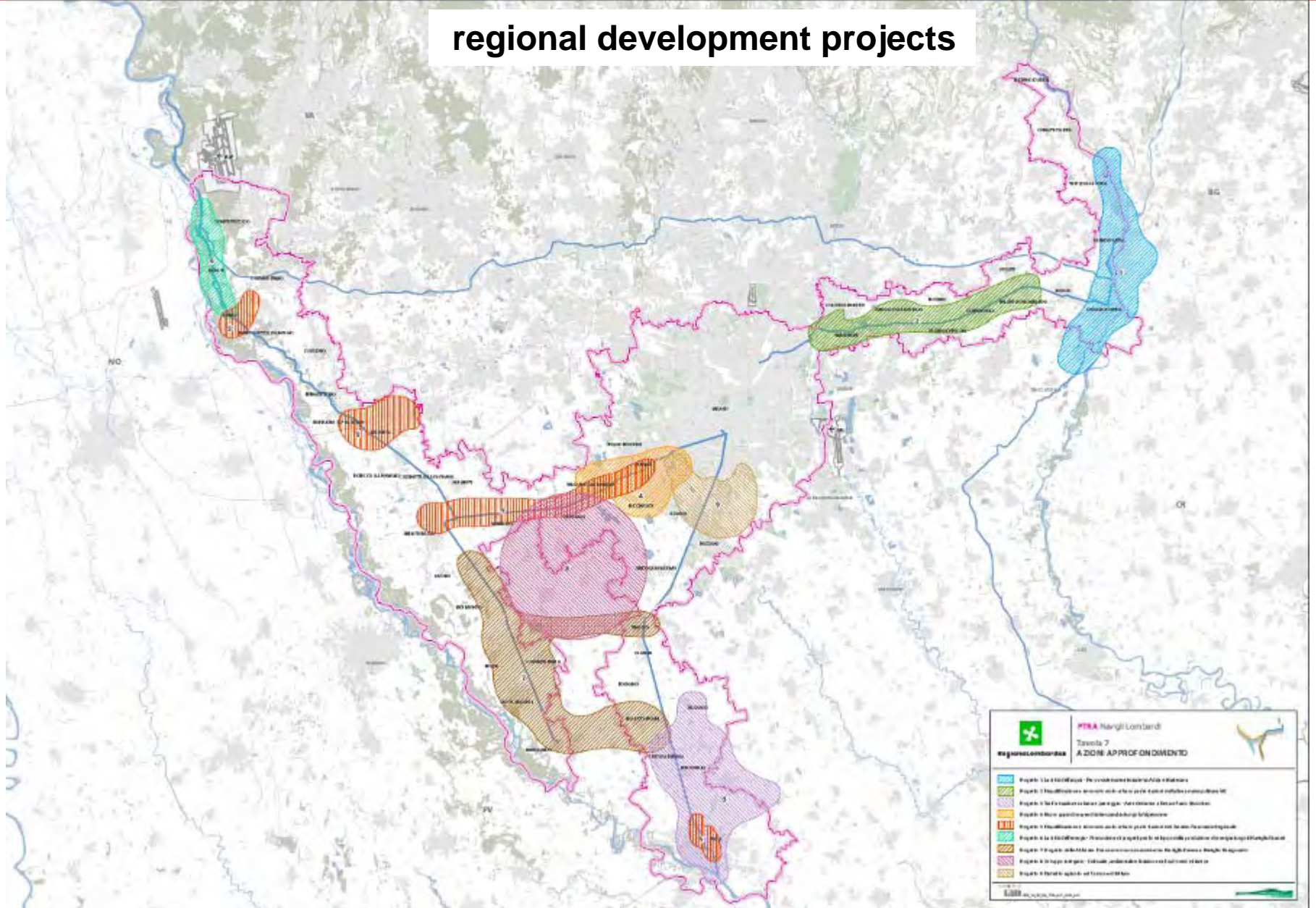
## cultural heritage





# Piano Territoriale Regionale d'Area Navigli Lombardi

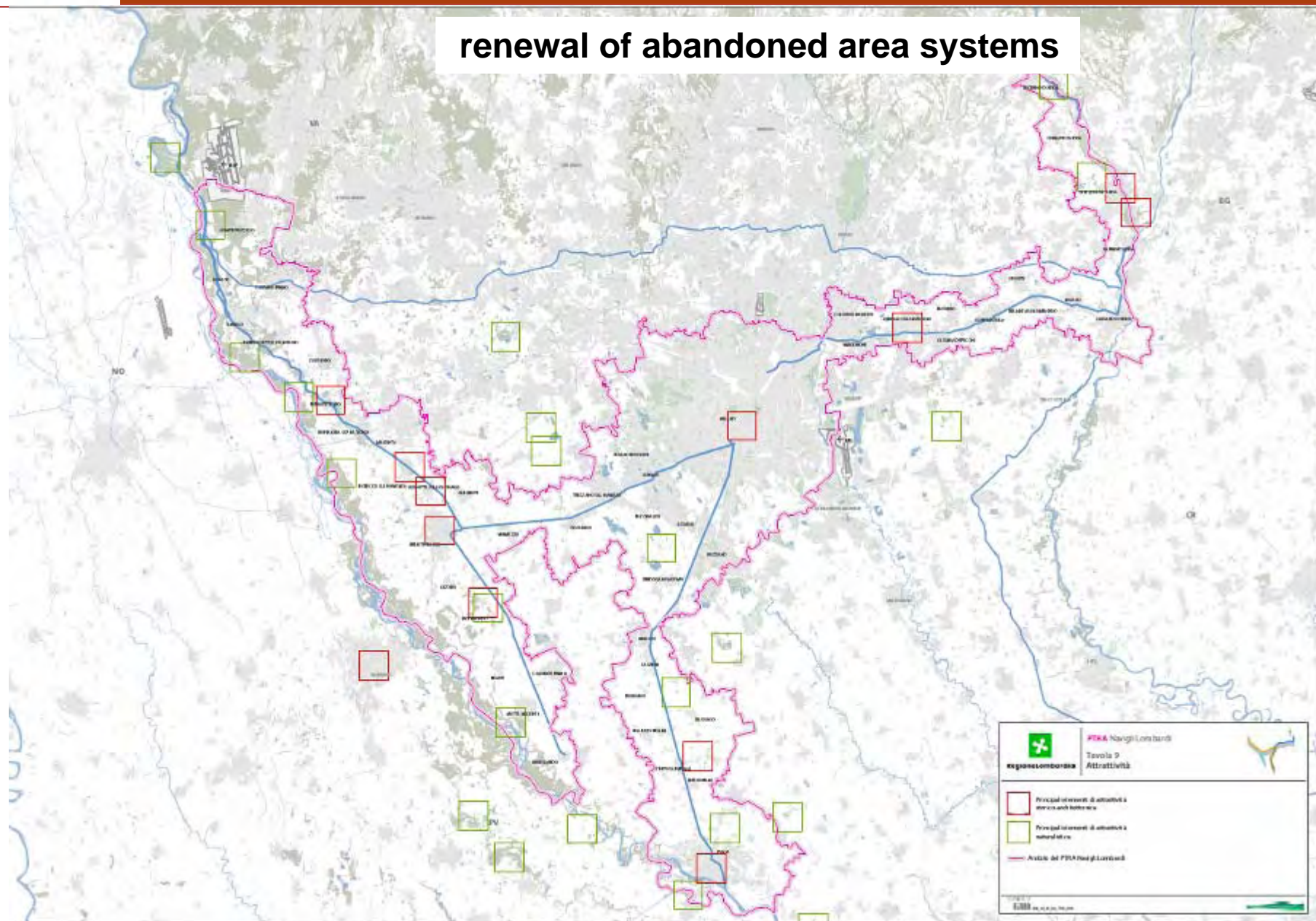
## regional development projects





# Piano Territoriale Regionale d'Area Navigli Lombardi

## renewal of abandoned area systems

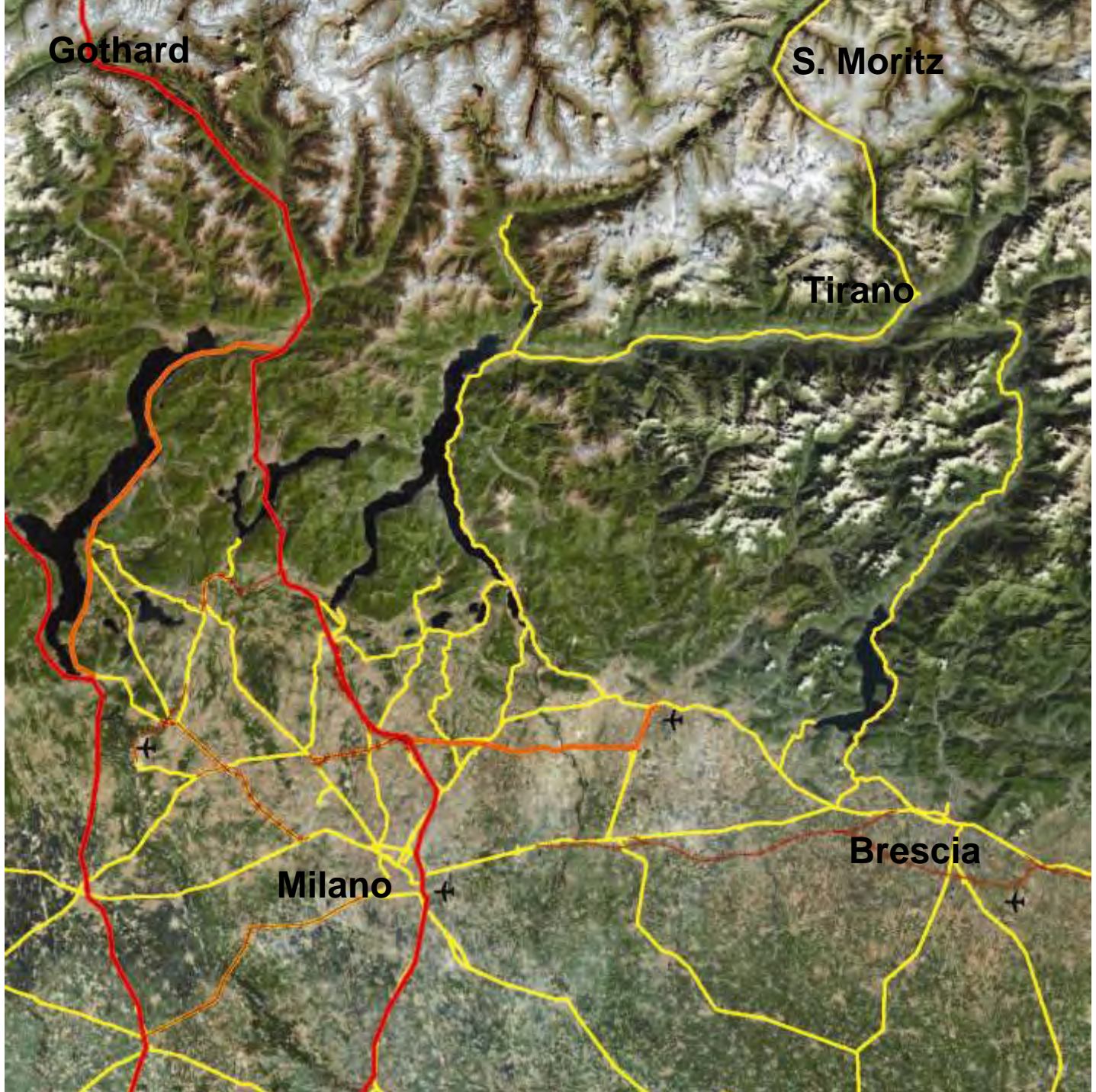






- **valtellina regional plan**





**Gothard**

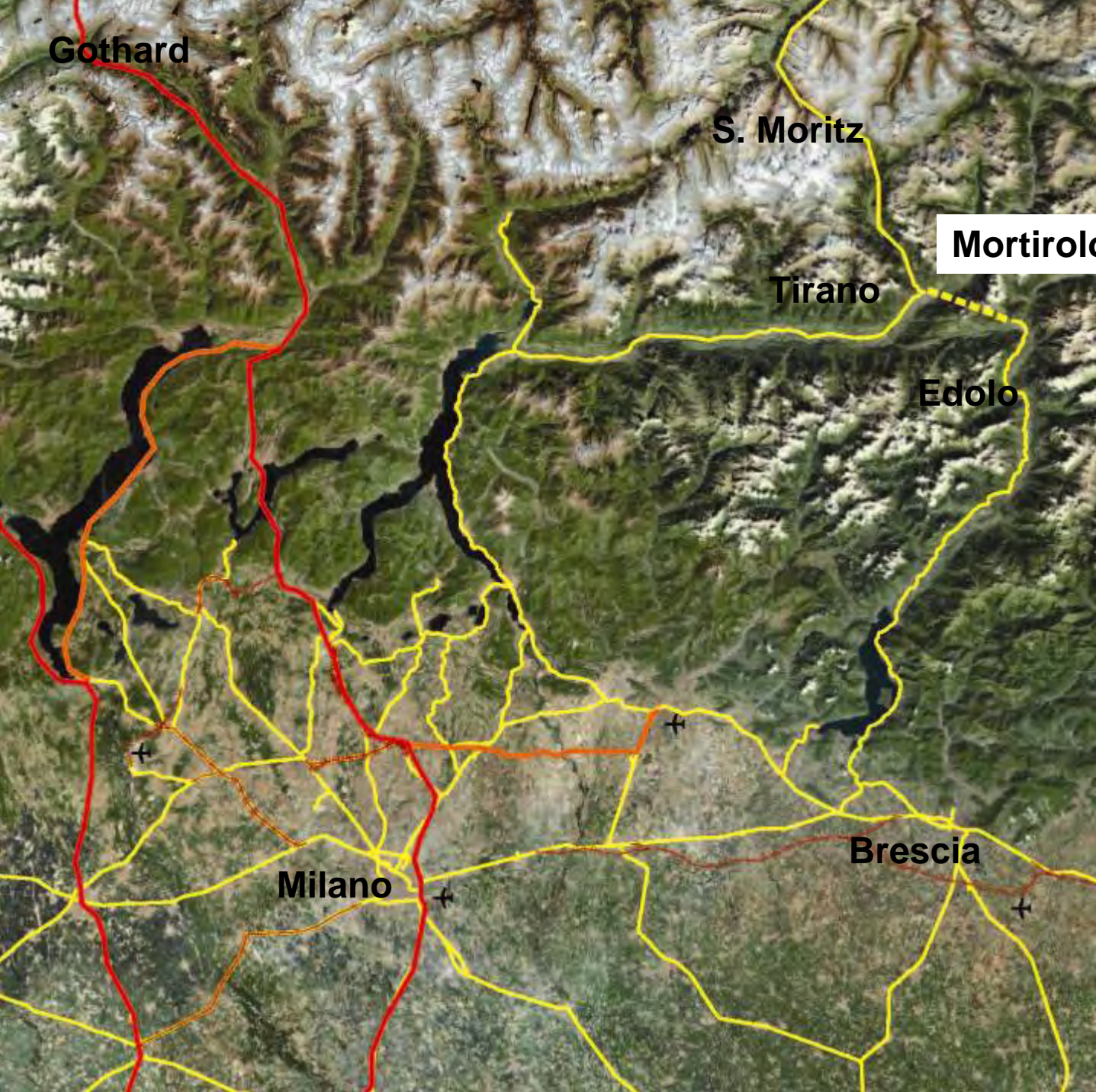
**S. Moritz**

**Tirano**

**Milano**

**Brescia**





**Gothard**

**S. Moritz**

**Mortirolo tunnel**

**10 km**

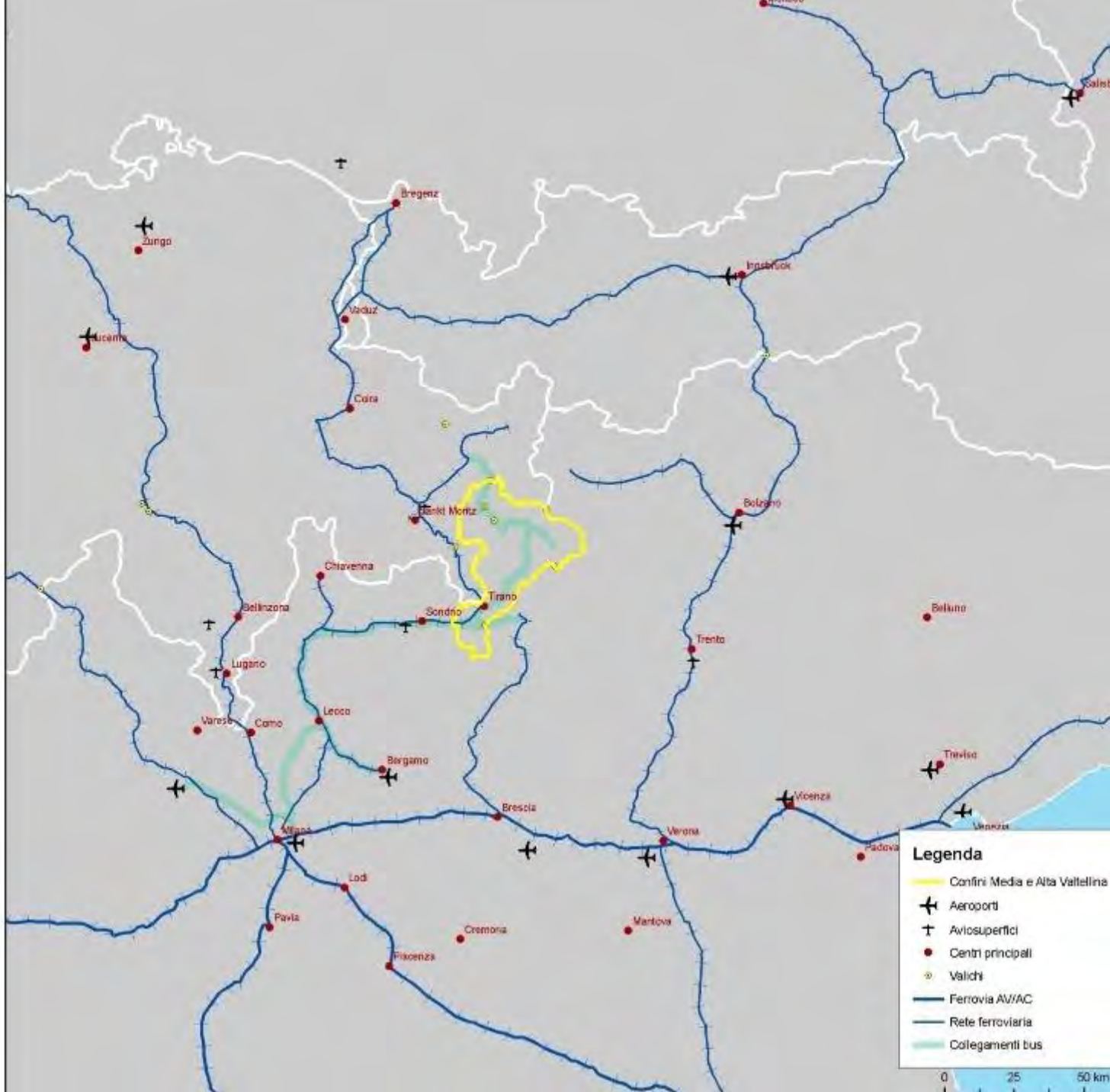
**Tirano**

**Edolo**

**Milano**

**Brescia**

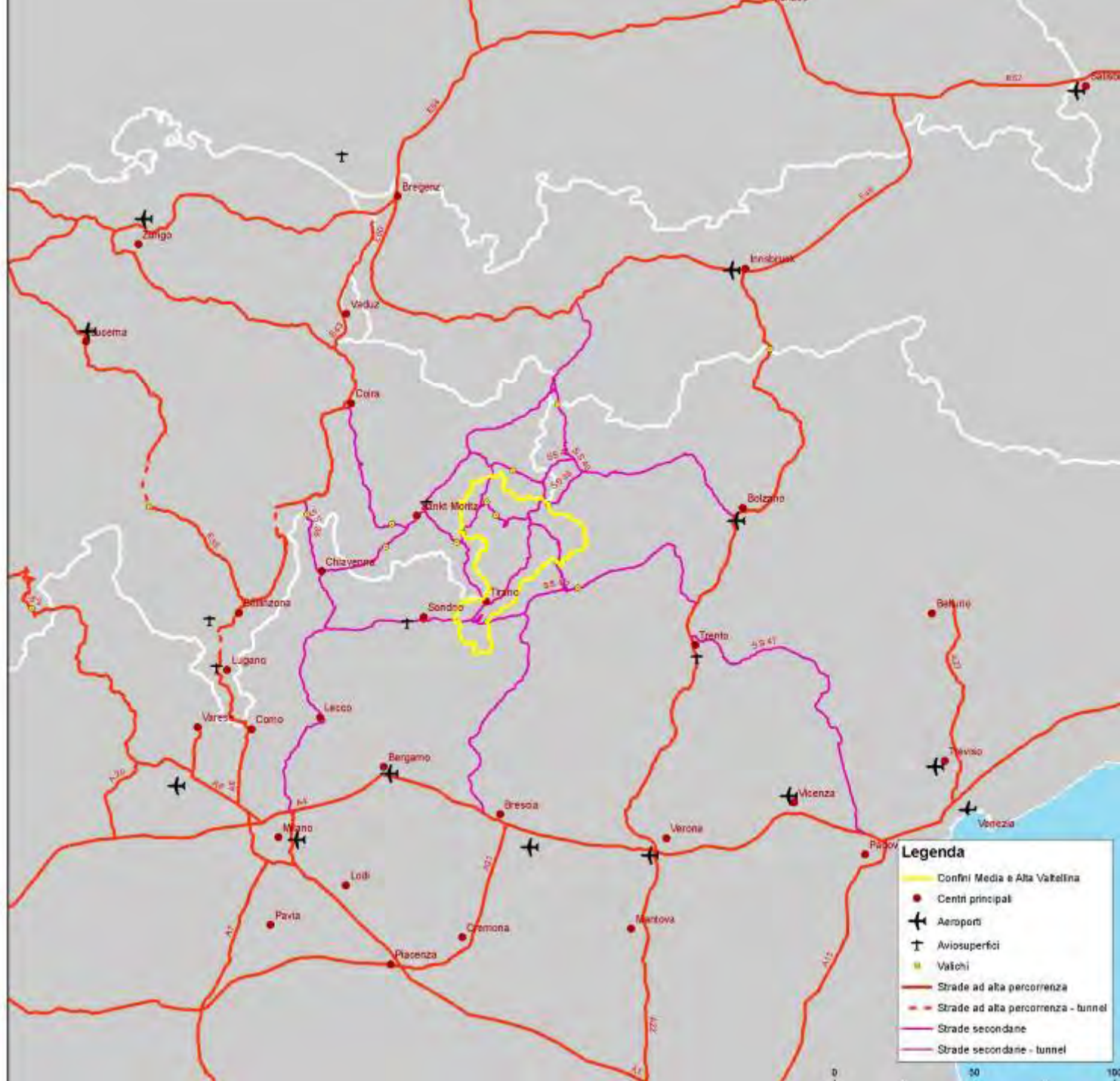




### Legenda

- Confini Media e Alta Valtellina
- Aeroporti
- Aviosuperfici
- Centri principali
- Valichi
- Ferrovia AV/AC
- Rete ferroviaria
- Collegamenti bus

0 25 50 km



**Legenda**

- Confini Media e Alta Valtellina
- Centri principali
- Aeroporti
- Aviosuperfici
- Valichi
- Strade ad alta percorrenza
- Strade ad alta percorrenza - tunnel
- Strade secondarie
- Strade secondarie - tunnel






- **the new City Plan: vision and structure**
- **great projects of public interest:**
  - inter- neighbourhood road and greenway**
  - railway circle line**
  - west park**
  - san siro project**
  - expo project**





# CityLife



# Fashion City



## Milano. the new centres



**the new transformation areas (mix of uses) will host strategic functions of public interest and new significant parks**

# the new network model for mobility flows

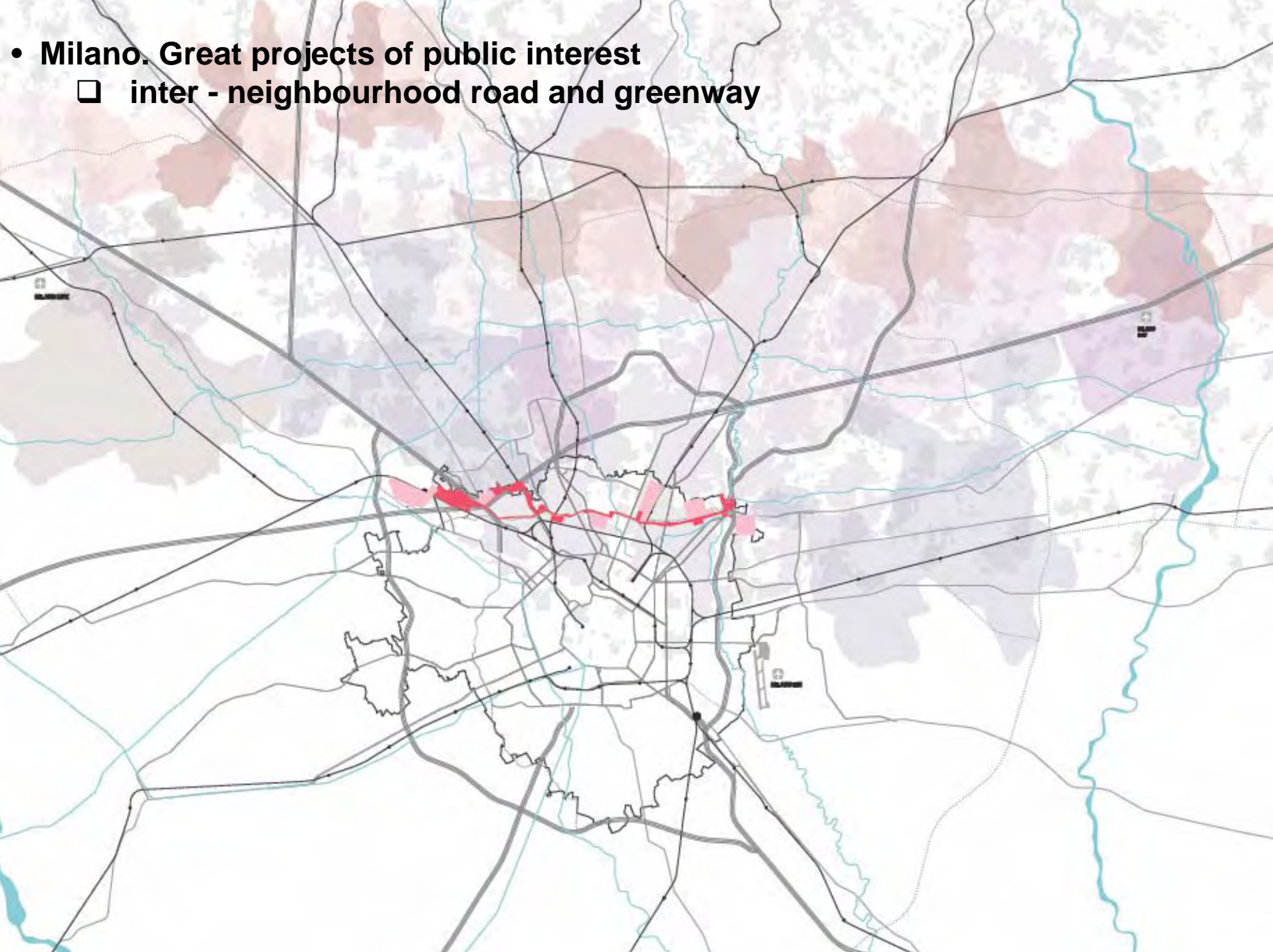


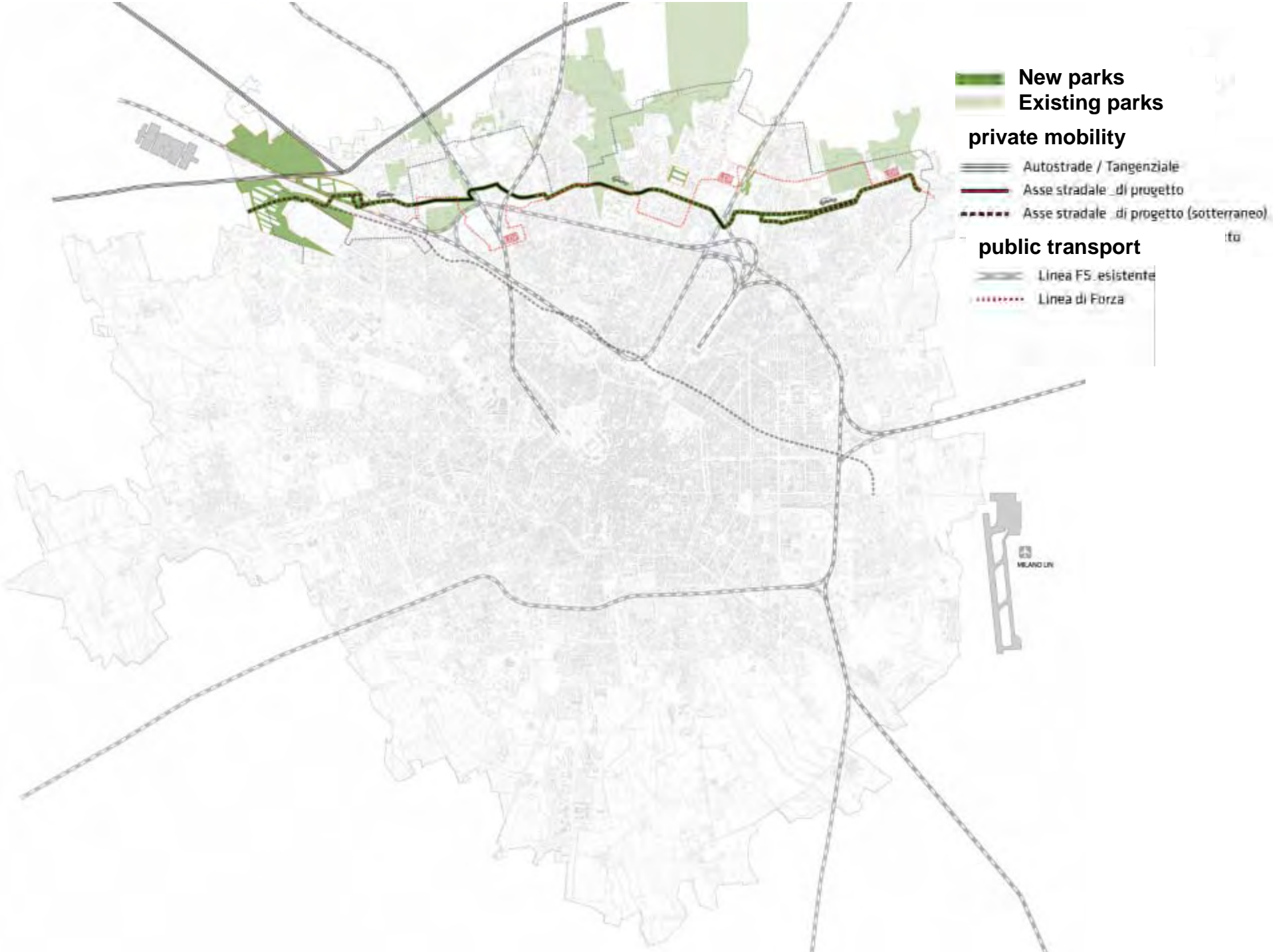


**new service network based on  
local identity nucleus**



- **Milano. Great projects of public interest**
  - **inter - neighbourhood road and greenway**





- New parks
- Existing parks

**private mobility**

- Autostrade / Tangenziale
- Asse stradale di progetto
- Asse stradale di progetto (sotterraneo)

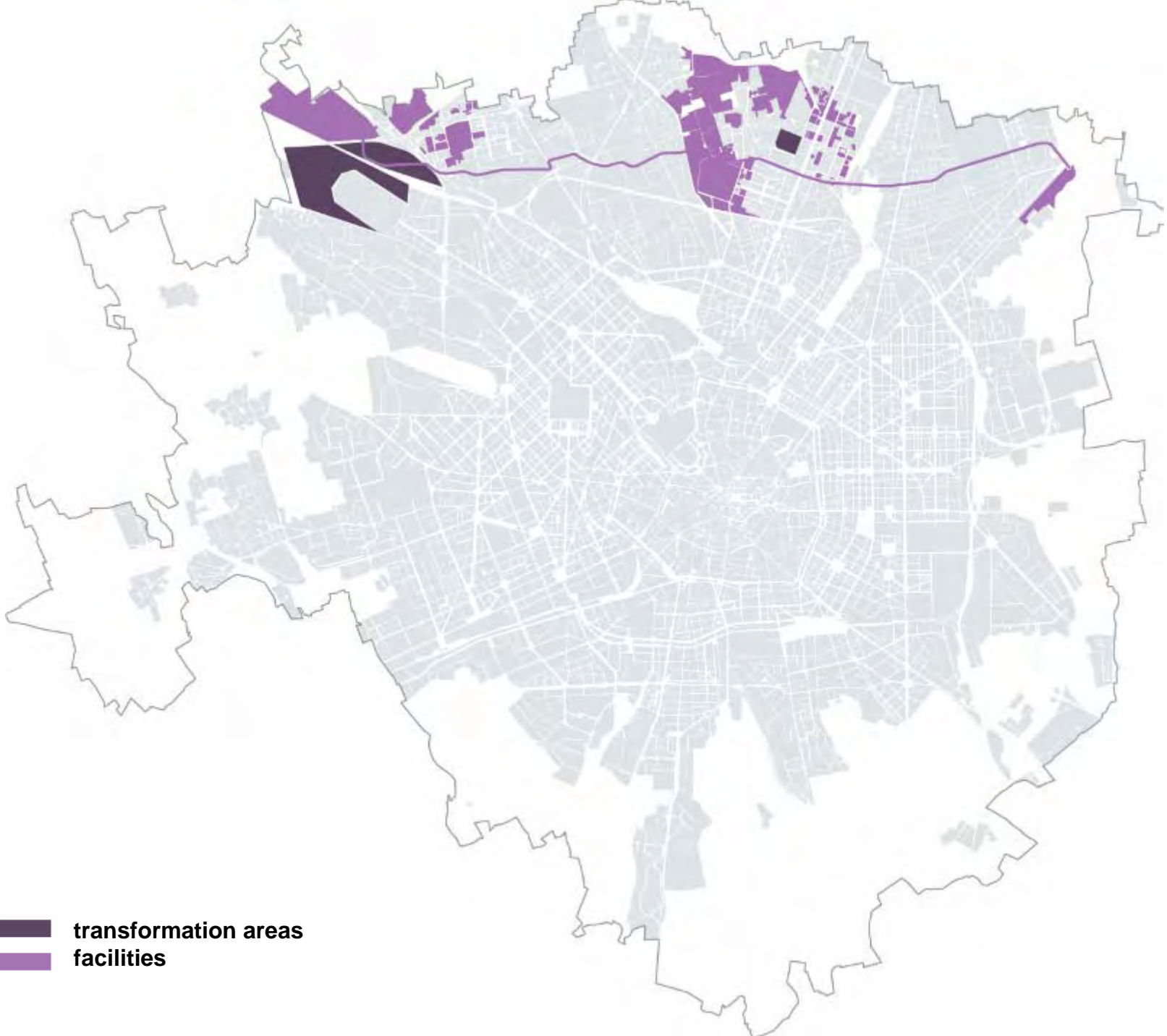
**public transport**

- Linea FS. esistente
- Linea di Forza

MEANO LIN


ito





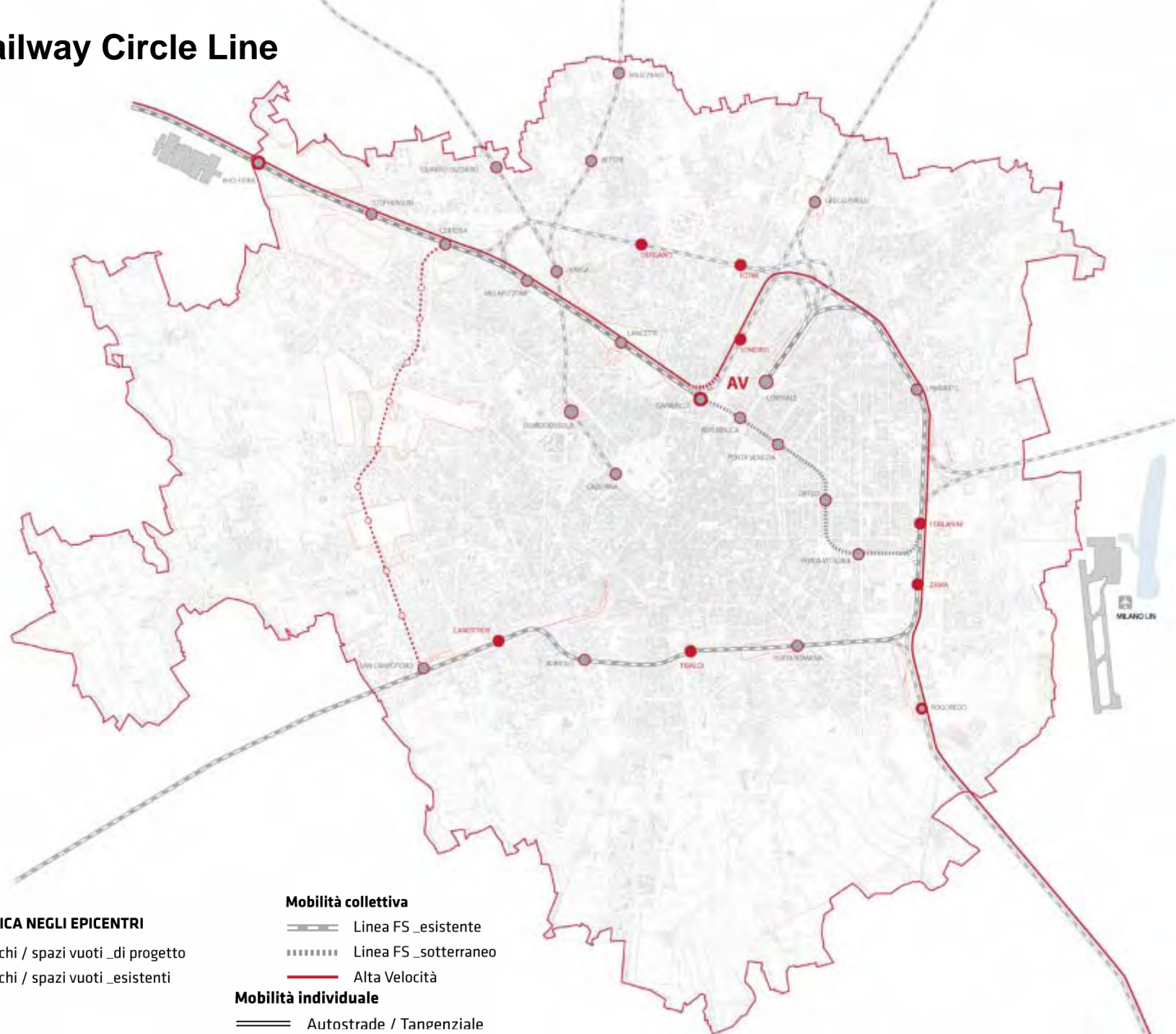
**transformation areas**  
**facilities**







# □ Railway Circle Line



## INVARIANTI CITTÀ PUBBLICA NEGLI EPICENTRI

- Parchi / spazi vuoti \_di progetto
- Parchi / spazi vuoti \_esistenti

## Mobilità collettiva

- Linea FS \_esistente
- Linea FS \_sotterraneo
- Alta Velocità

## Mobilità individuale

- Autostrade / Tangenziale



fiera rho

bovisa

cimitero maggiore

st. centrale

st. lambrate

st. garibaldi

duomo

st. p.ta vittoria

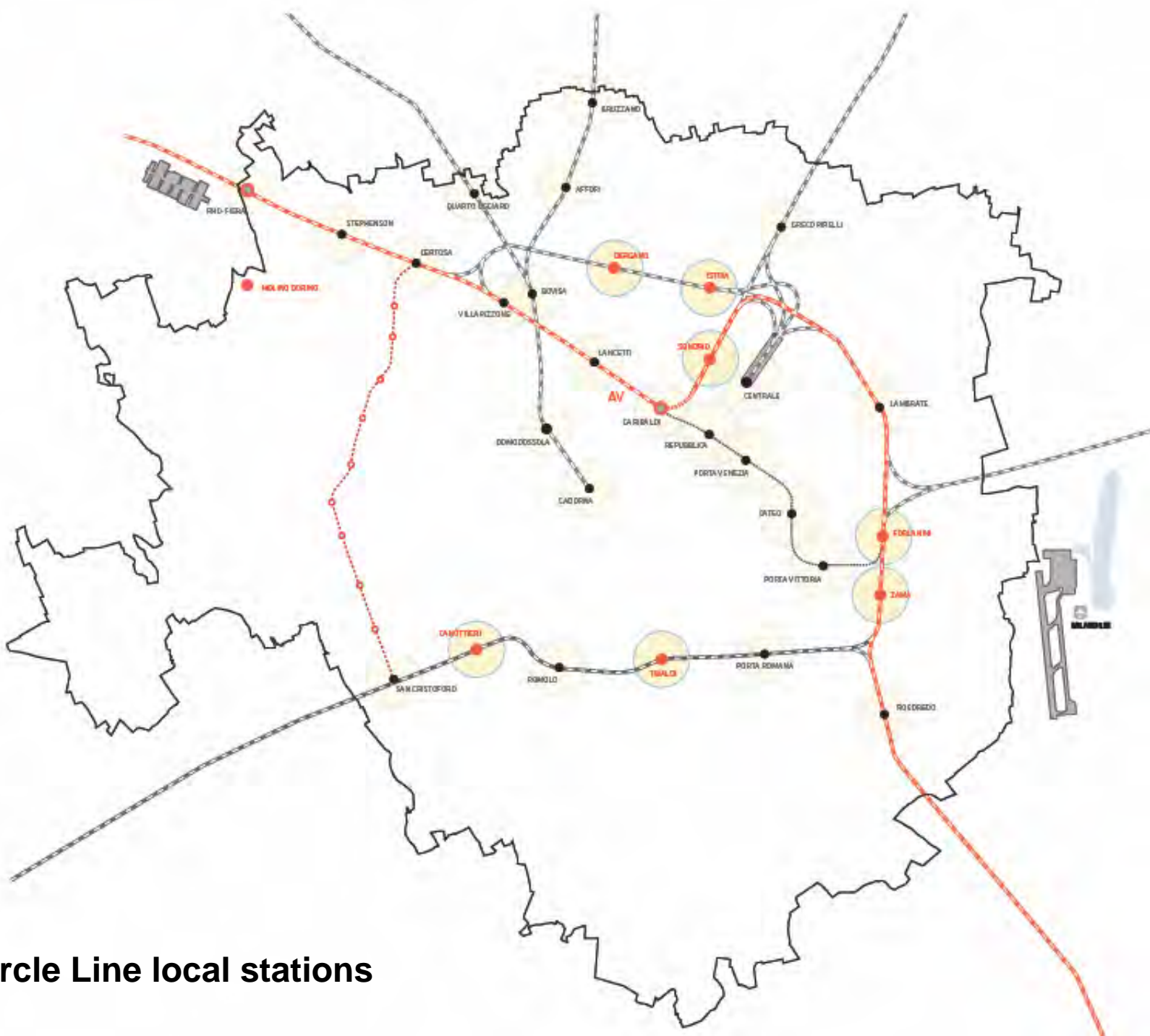
st. cadorna

st. rogoredo

s. cristoforo

st. ramolo

scalo p.ta romana

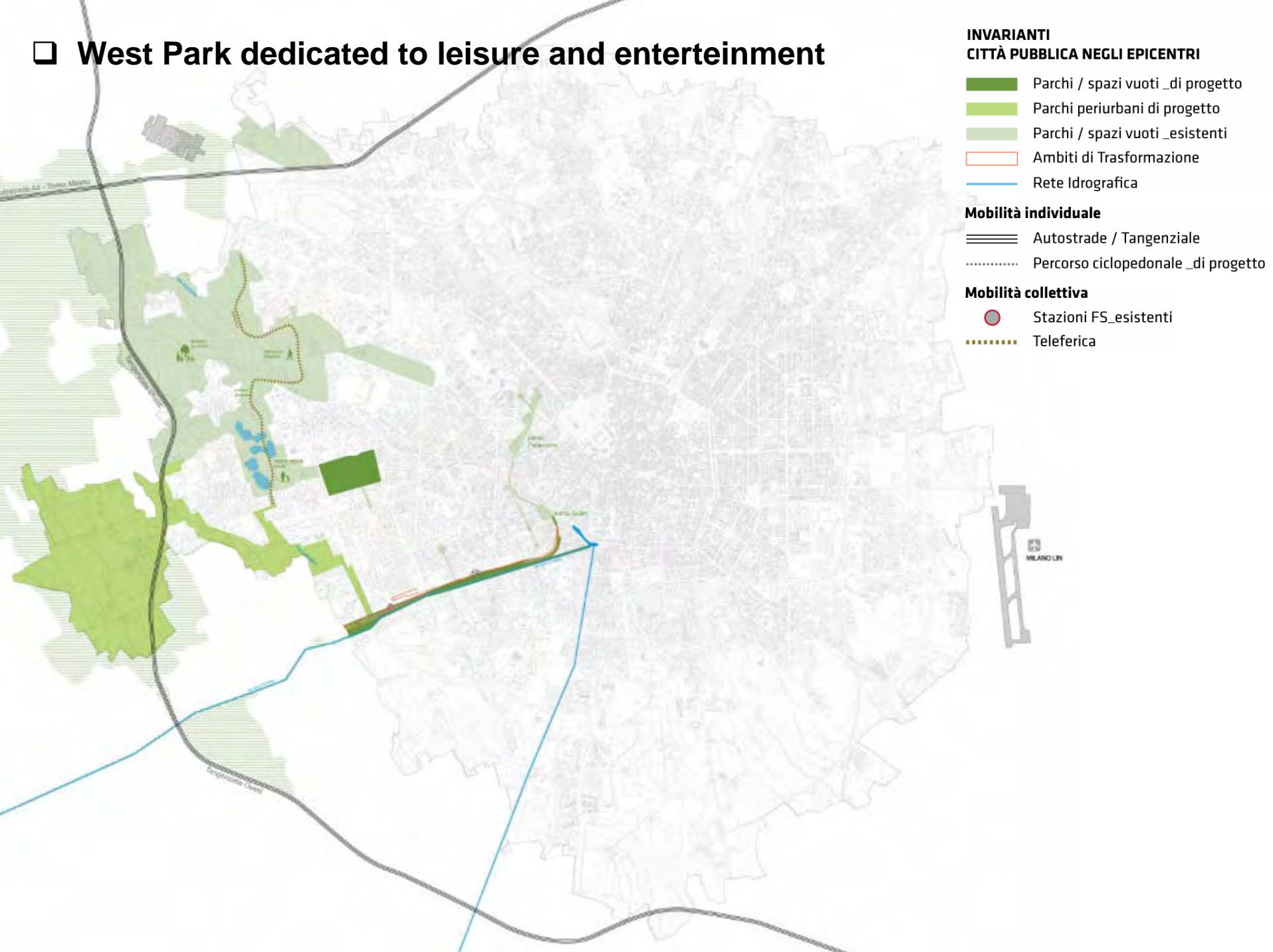


**Circle Line local stations**












# West Park dedicated to leisure and entertainment





## INVARIANTI CITTÀ PUBBLICA NEGLI EPICENTRI

-  Parchi / spazi vuoti \_di progetto
-  Parchi periferici di progetto
-  Parchi / spazi vuoti \_esistenti
-  Ambiti di Trasformazione
-  Rete Idrografica

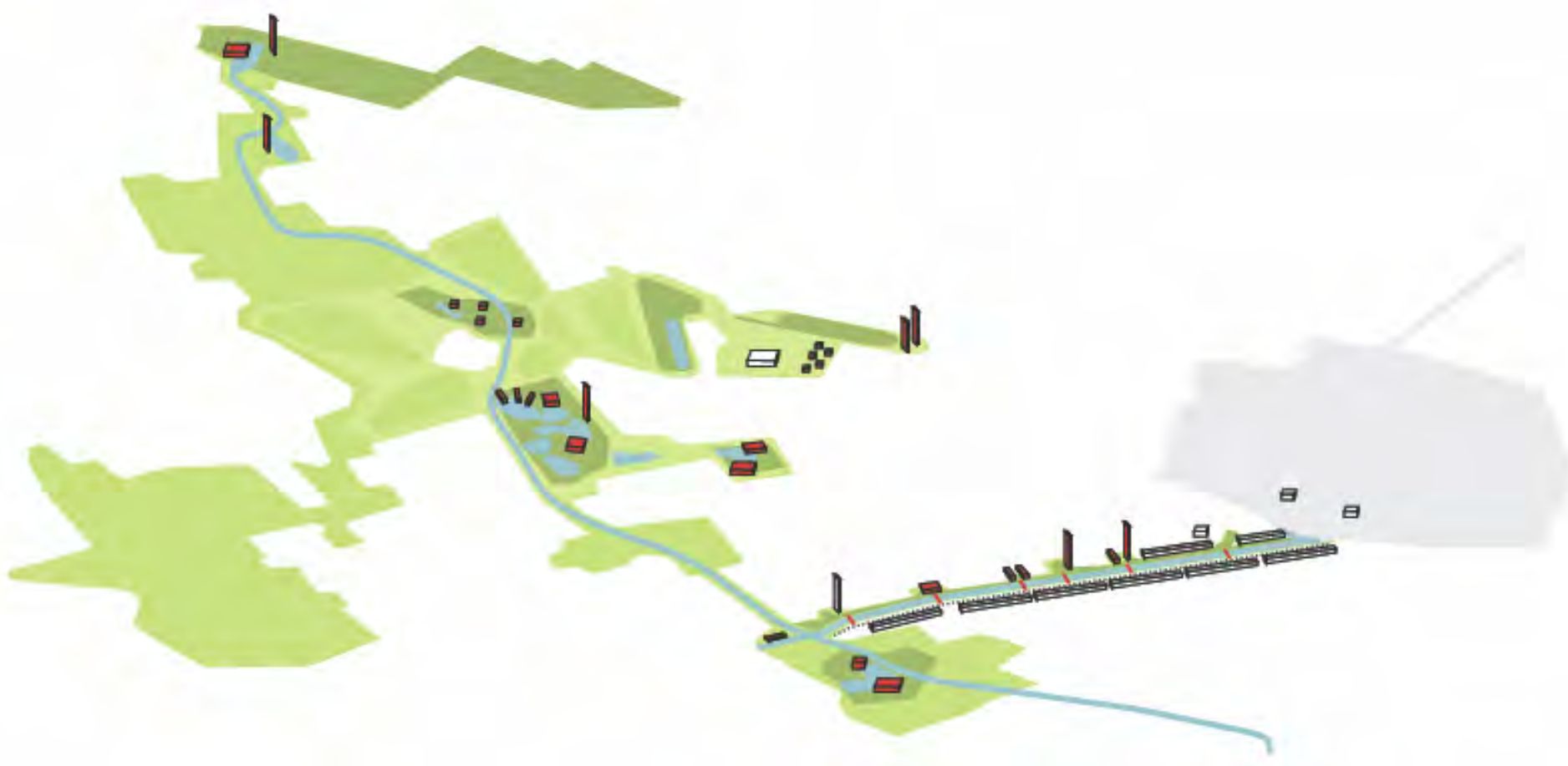
## Mobilità individuale

-  Autostrade / Tangenziale
-  Percorso ciclopedonale \_di progetto

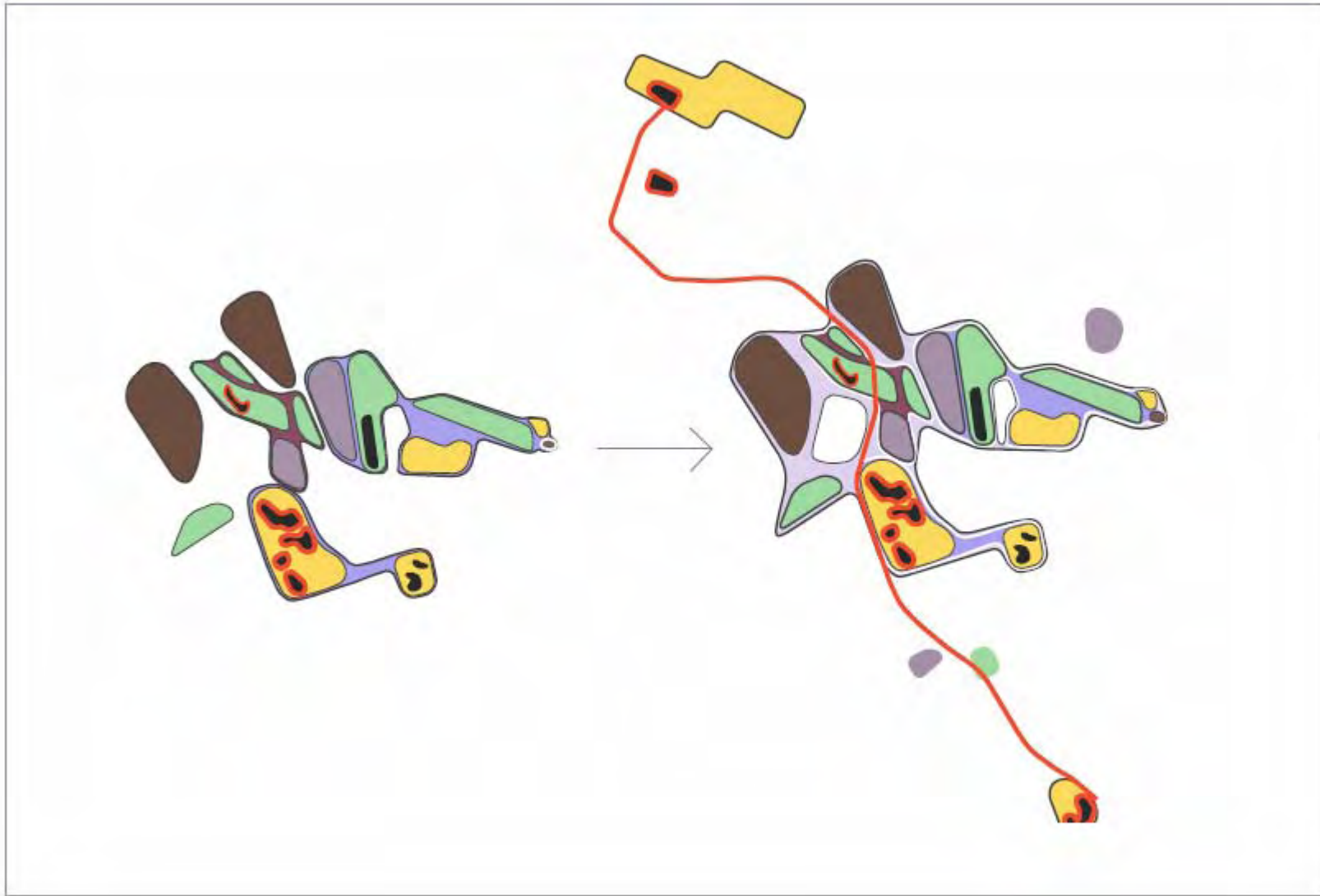
## Mobilità collettiva

-  Stazioni FS \_esistenti
-  Teleferica





**West Park in connection with the western environmental systems and the Navigli system**



**The role of the system of public paths**

existing situation



project



□ San siro project  
the San Siro project as green junction

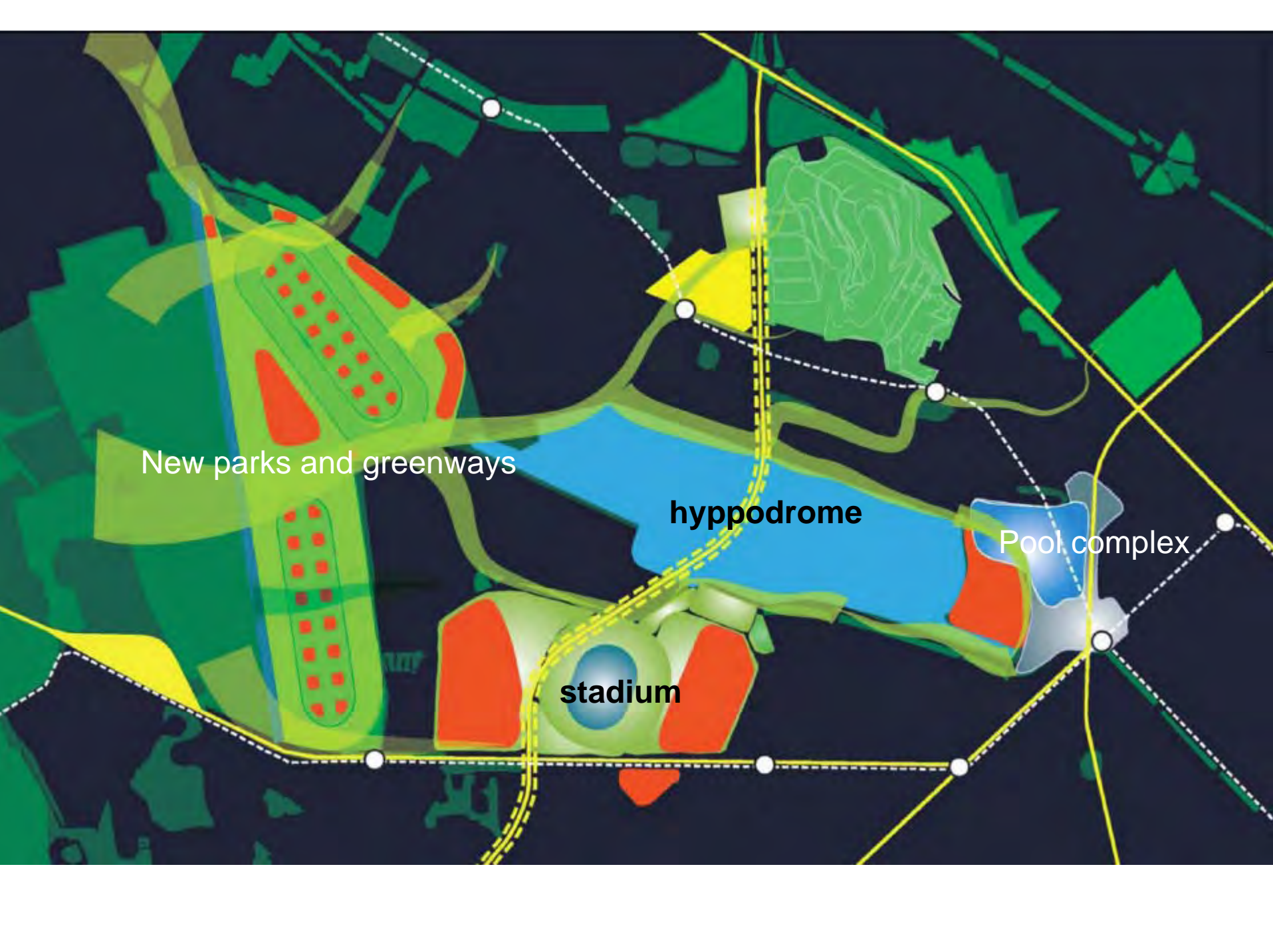


expo

San Siro

agricultural park

Simplon park  
Castle



New parks and greenways

hyppodrome

Pool complex

stadium



# San siro project



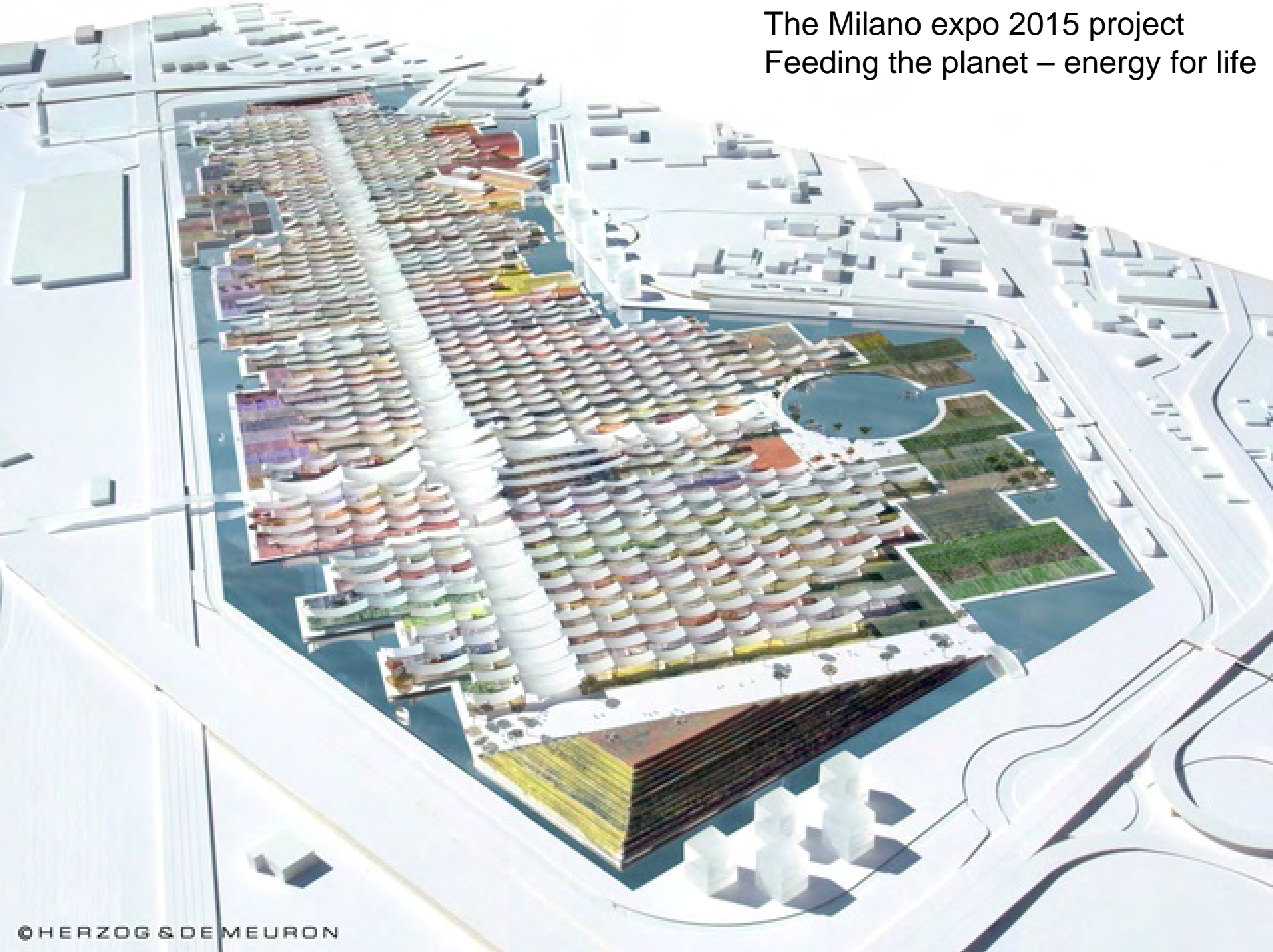
# milano expo 2015



Fiera di Milano – Rho  
Convention center



The Milano expo 2015 project  
Feeding the planet – energy for life





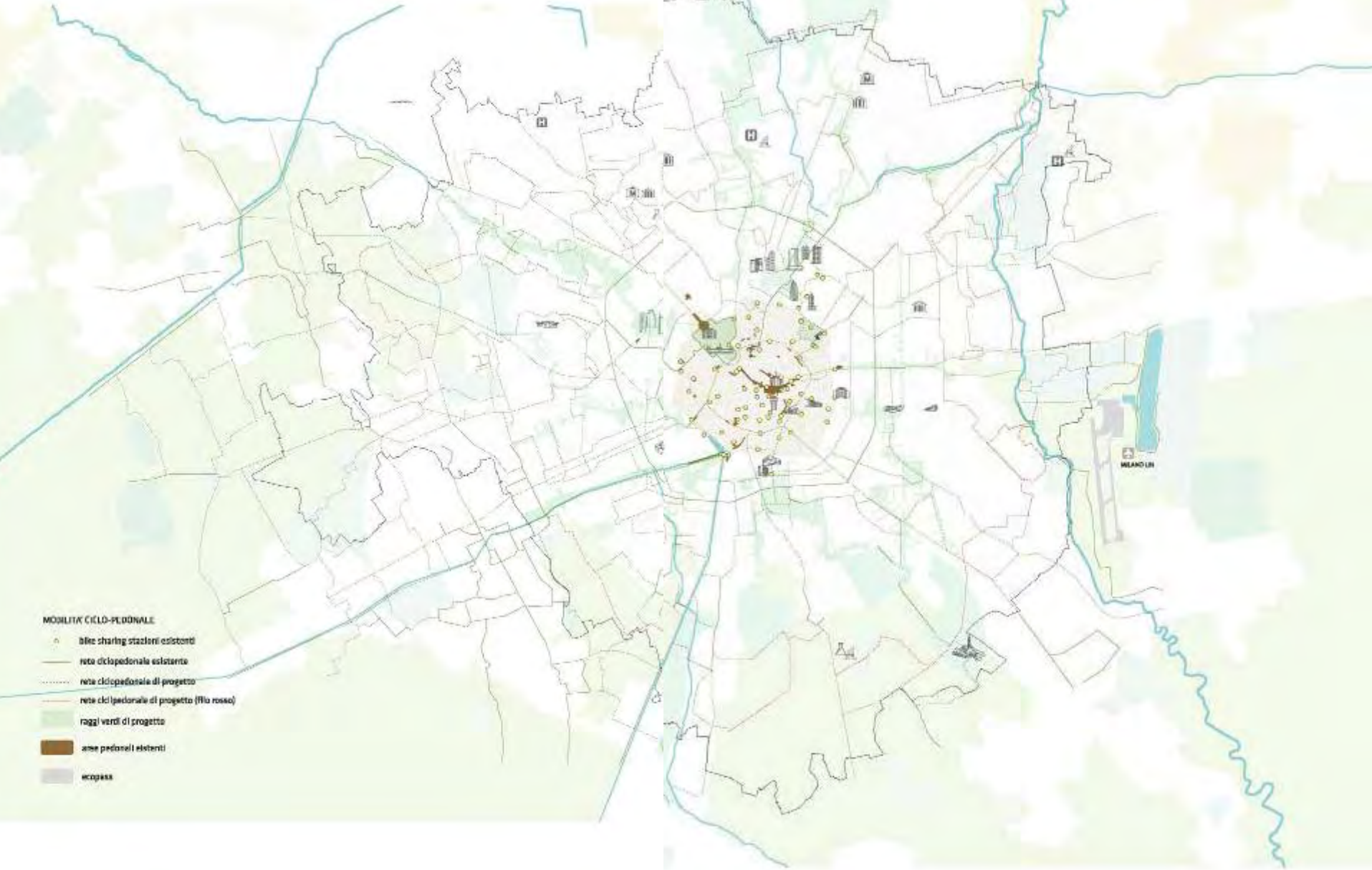




- MOBILITA' INDIVIDUALE**
- rete primaria
  - rete principale esistente
  - rete principale programmata/di progetto
  - rete secondaria esistente
  - rete secondaria programmata/di progetto
  - ecodis








# City-Forum

components of excellence

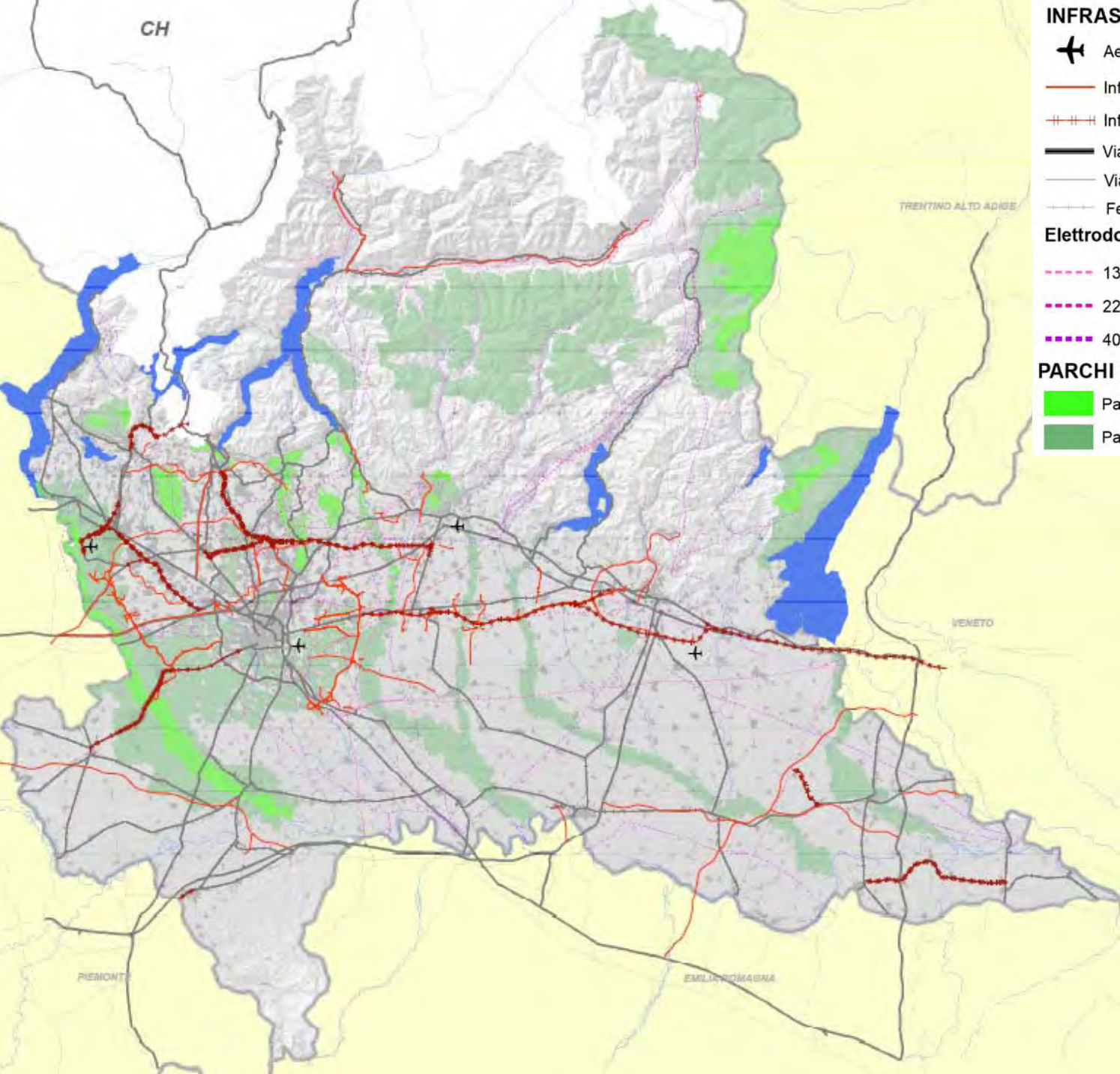


FUNDACION METROPOLI



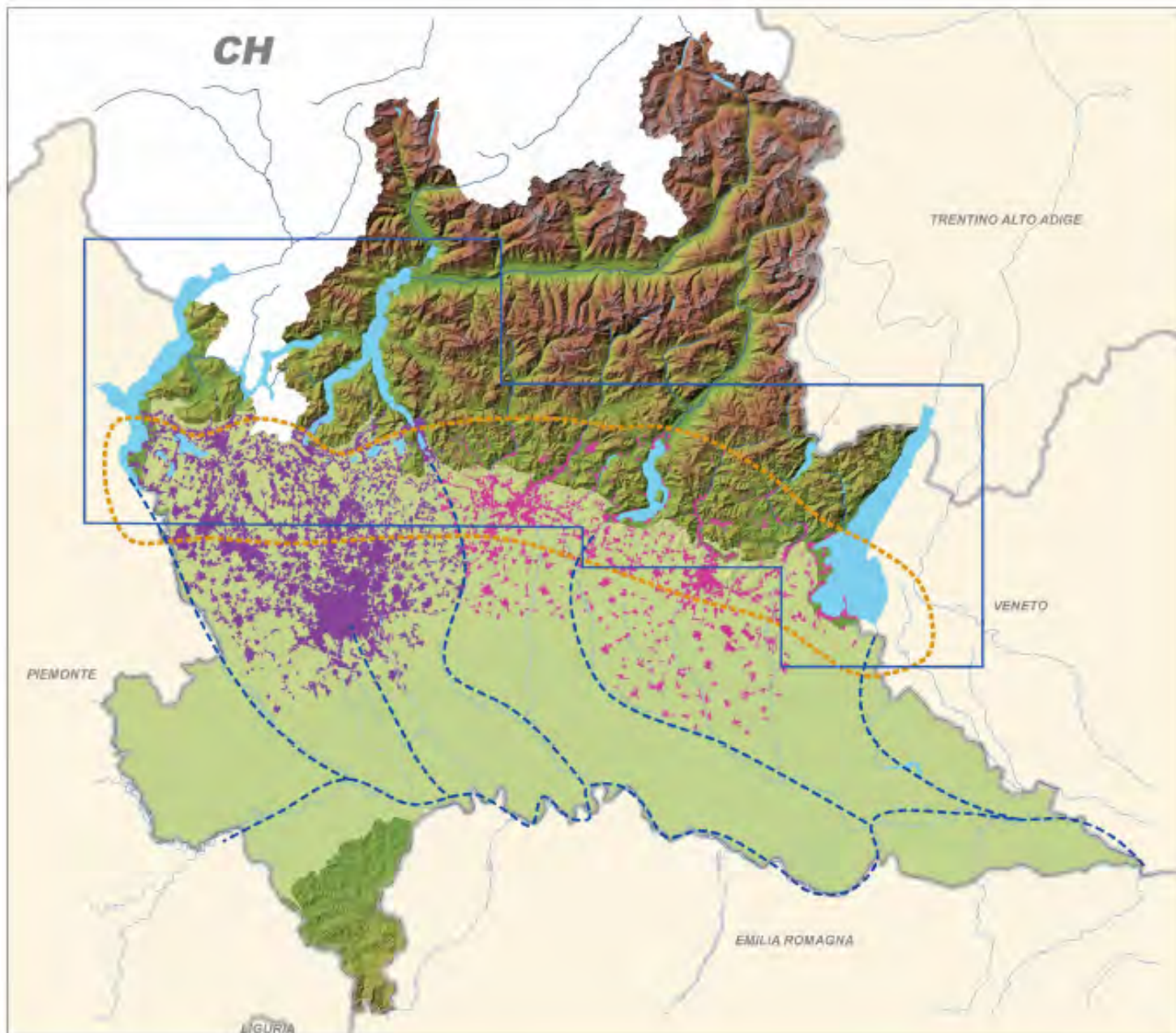
# Transformation areas ( programmed)





# INFRASTRUTTURE PER LA MOBILITA'

-  Aeroporti principali
-  Infrastrutture viarie - in progetto
-  Infrastrutture ferroviarie - in progetto
-  Viabilità autostradale esistente
-  Viabilità stradale principale esistente
-  Ferrovie esistenti
- Elettrodotti alta tensione**
  -  132 KV
  -  220 KV
  -  400 KV
- PARCHI E RISERVE**
  -  Parchi naturali
  -  Parchi regionali e nazionali



-  Sistema territoriale della Montagna
-  Sistema territoriale dei Lags
-  Sistema territoriale Piedmontese
-  Sistema territoriale Metropolitano
-  Settore ovest
-  Settore est
-  Sistema territoriale della Piana Irigua
-  Sistema territoriale del Po e dei Grandi Piani




PIEMONTE TERRITORIALE REGIONALE  
SISTEMI TERRITORIALI DEL PTR

Scala 1:100.000


4



